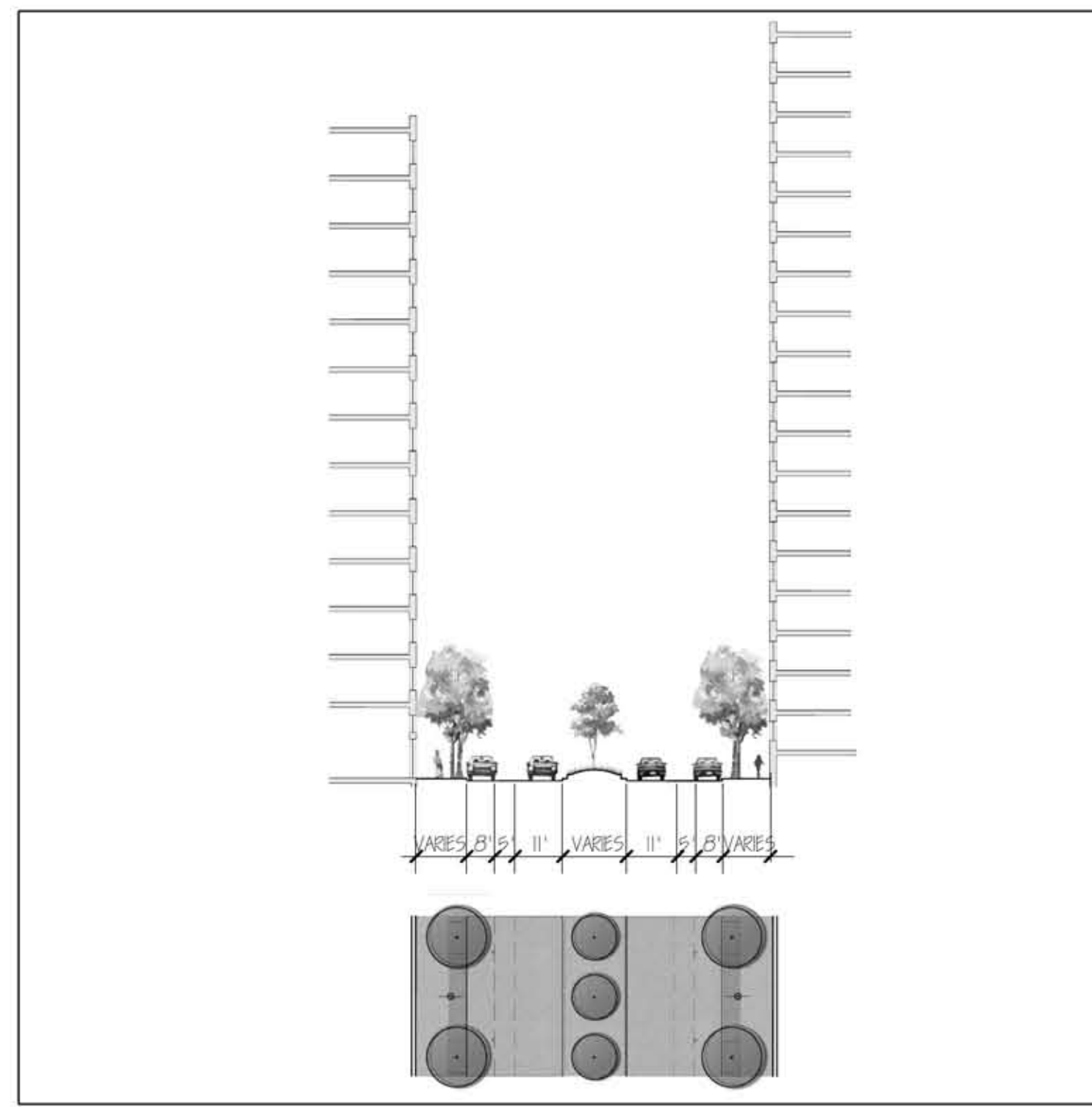
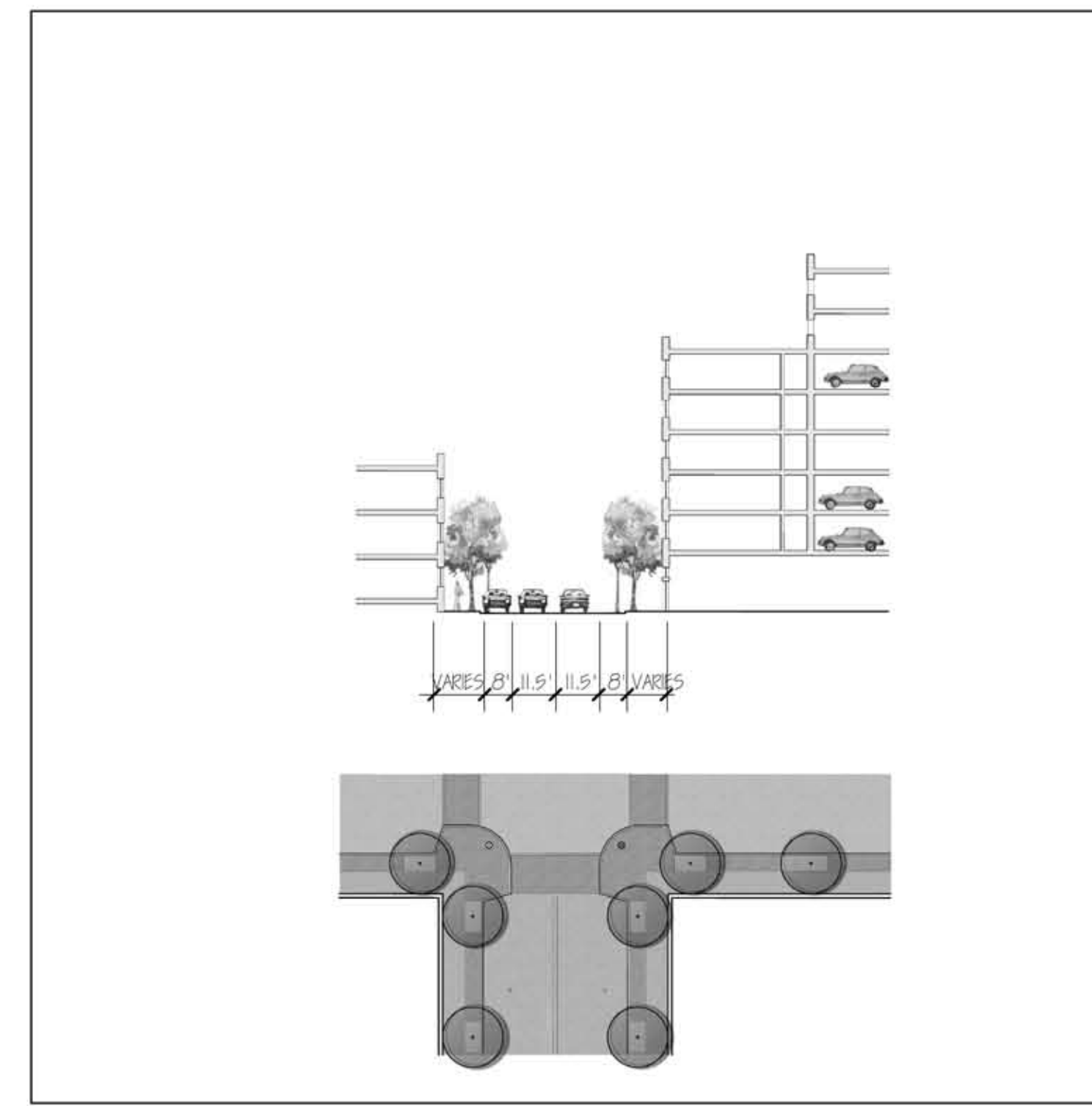


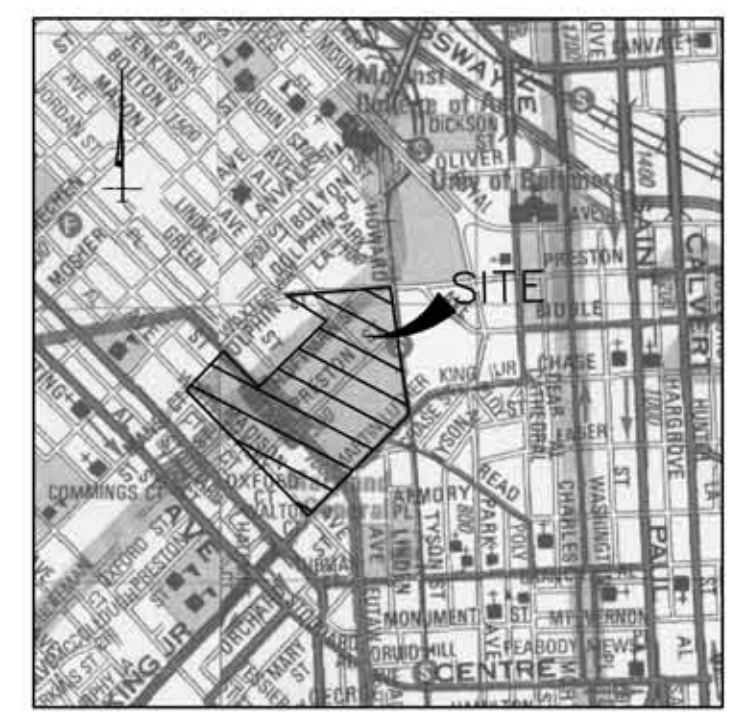
EUTAW STREET AT 301 WEST PRESTON STREET



EUTAW STREET



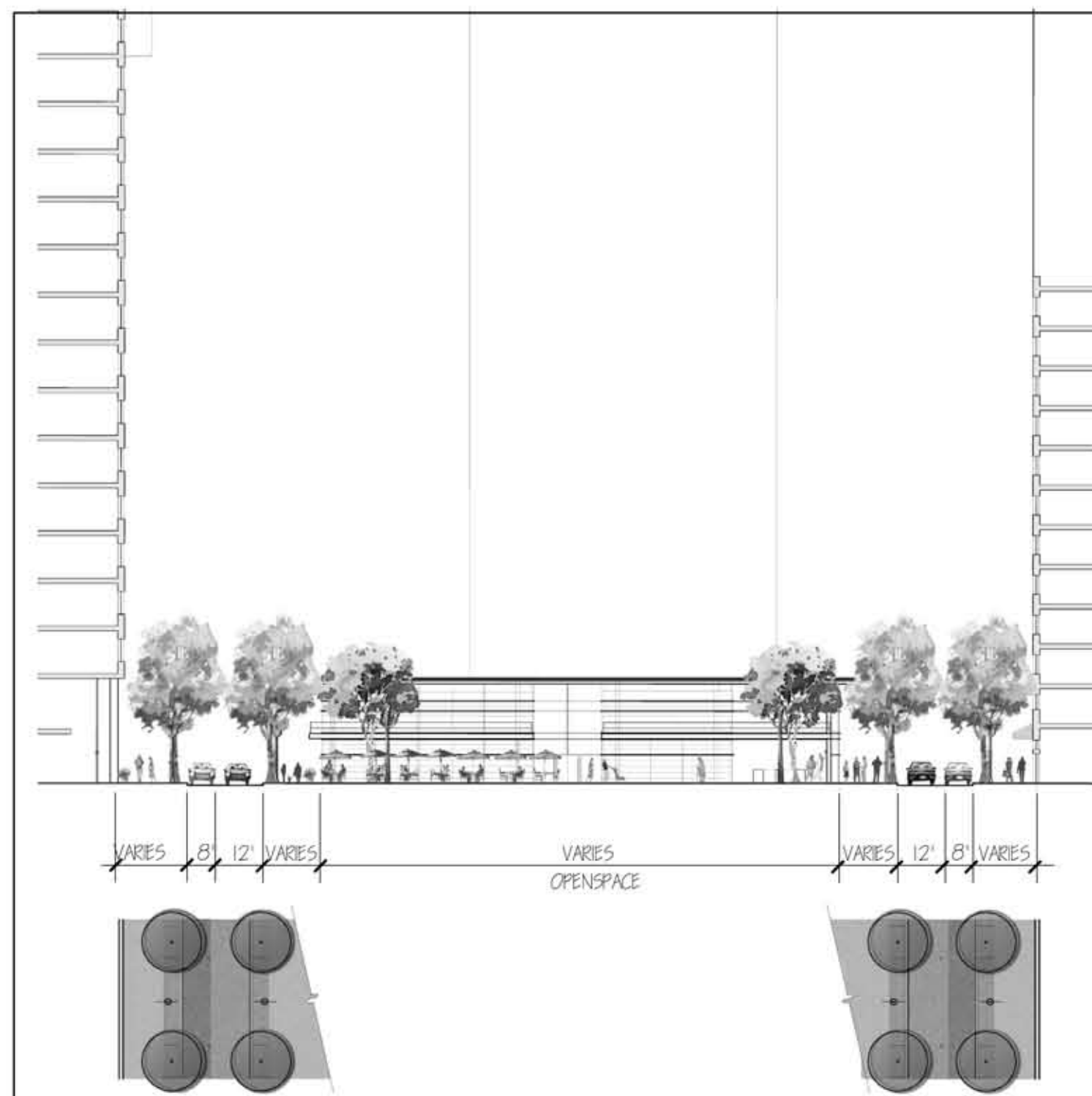
MADISON AVENUE



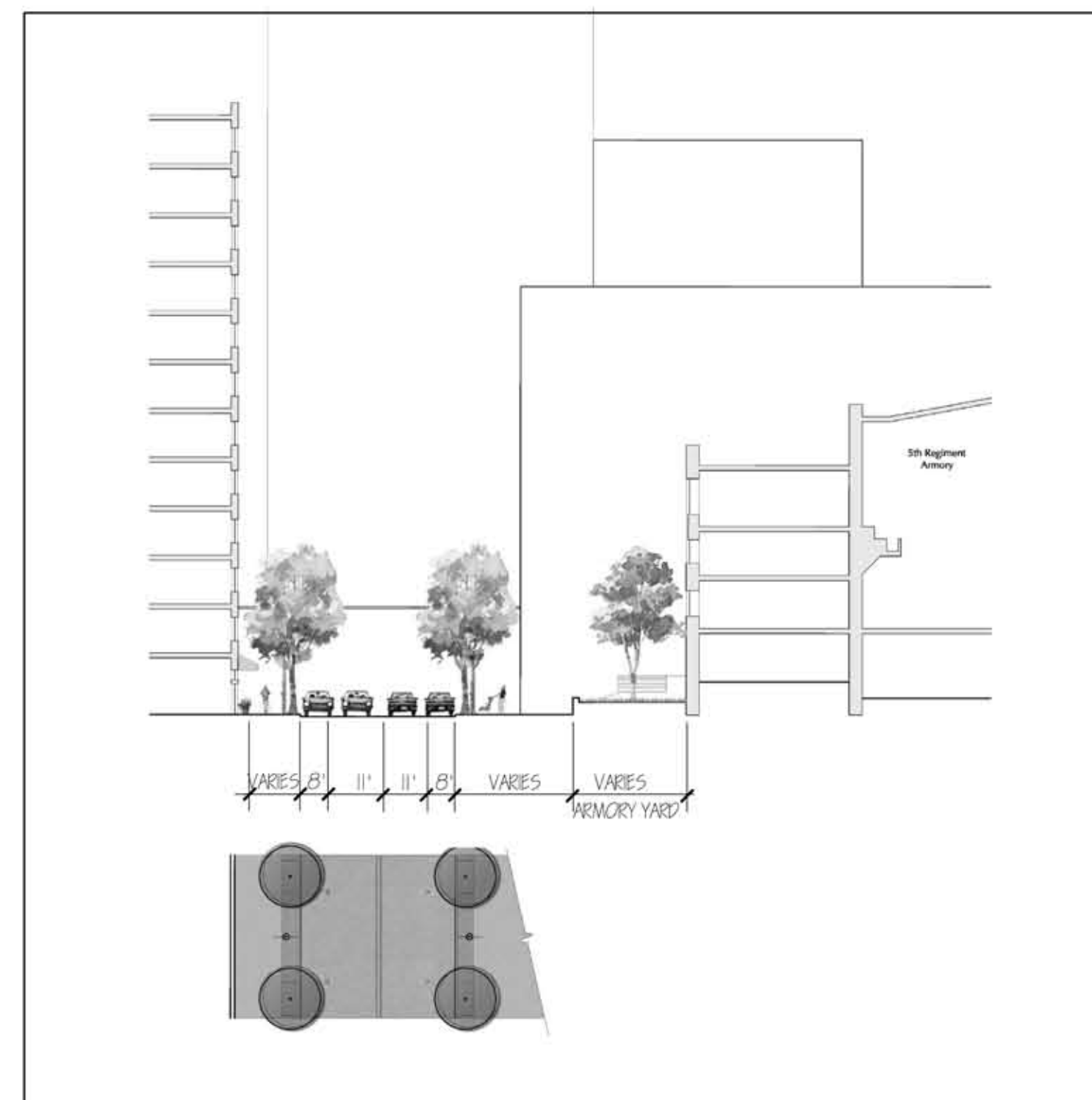
VICINITY MAP  
SCALE: 1"=100'  
COPYRIGHT ADC: THE MAP PEOPLE  
PERMITTED USE NUMBER 20805147

**GENERAL NOTES:**

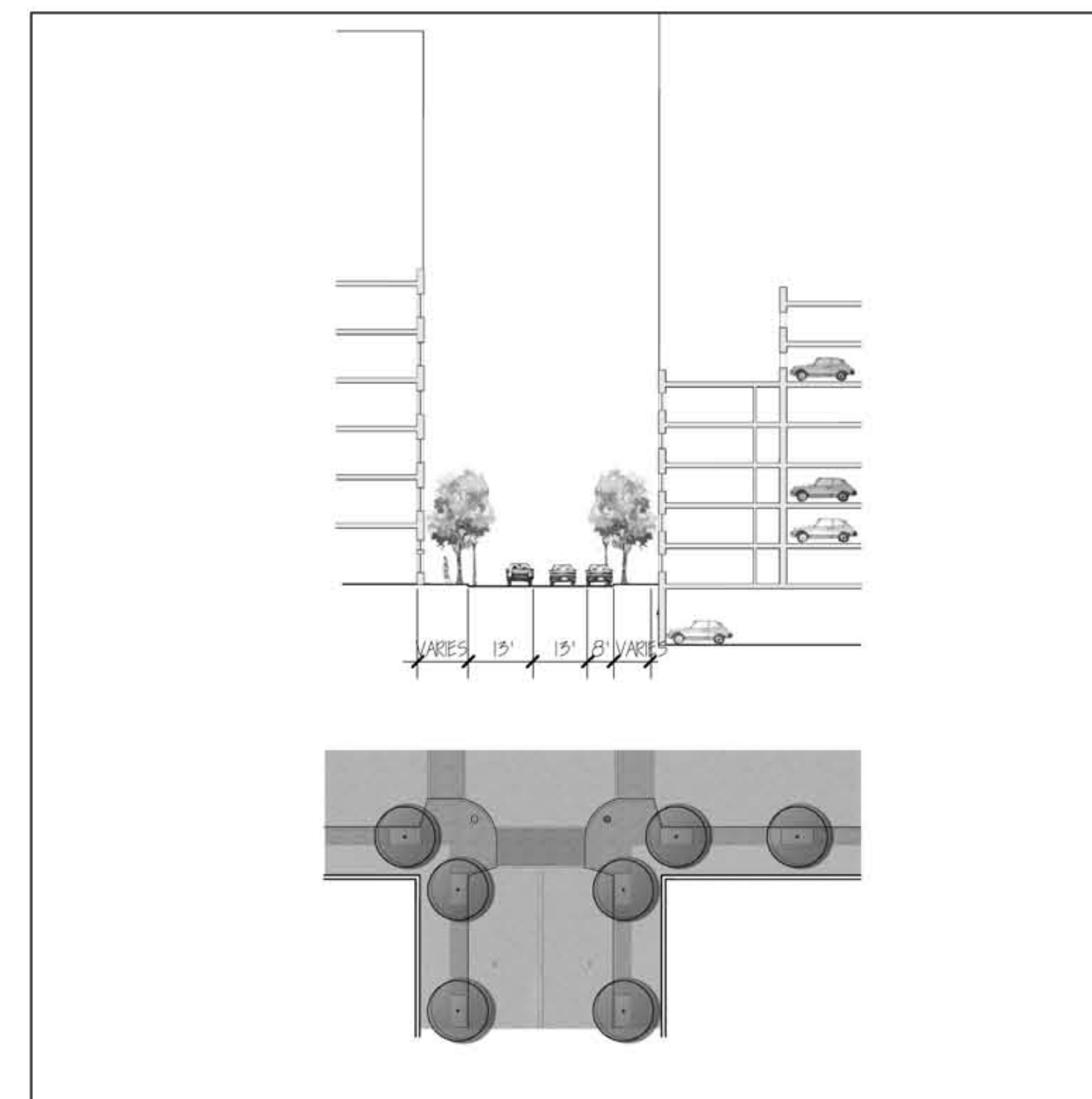
1. STREETScape SECTIONS ARE ILLUSTRATIVE AND SUBJECT TO CHANGE.
2. STREETScape SECTIONS ARE SUBJECT TO FINAL DESIGN REVIEW BY PLANNING COMMISSION.



WEST PRESTON STREET OPEN SPACE



WEST PRESTON STREET AT ARMORY



HOFFMAN STREET

STATE CENTER TRANSIT ORIENTED DEVELOPMENT BUSINESS PLANNED UNIT DEVELOPMENT

DATE: JULY 9, 2008

PRESIDENT OF CITY COUNCIL \_\_\_\_\_ DATE \_\_\_\_\_

MAYOR \_\_\_\_\_ DATE \_\_\_\_\_

ORDINANCE NUMBER \_\_\_\_\_

REVISIONS		
DATE	BY	DESCRIPTION

GRAPHIC SCALE  
NOT TO SCALE

