









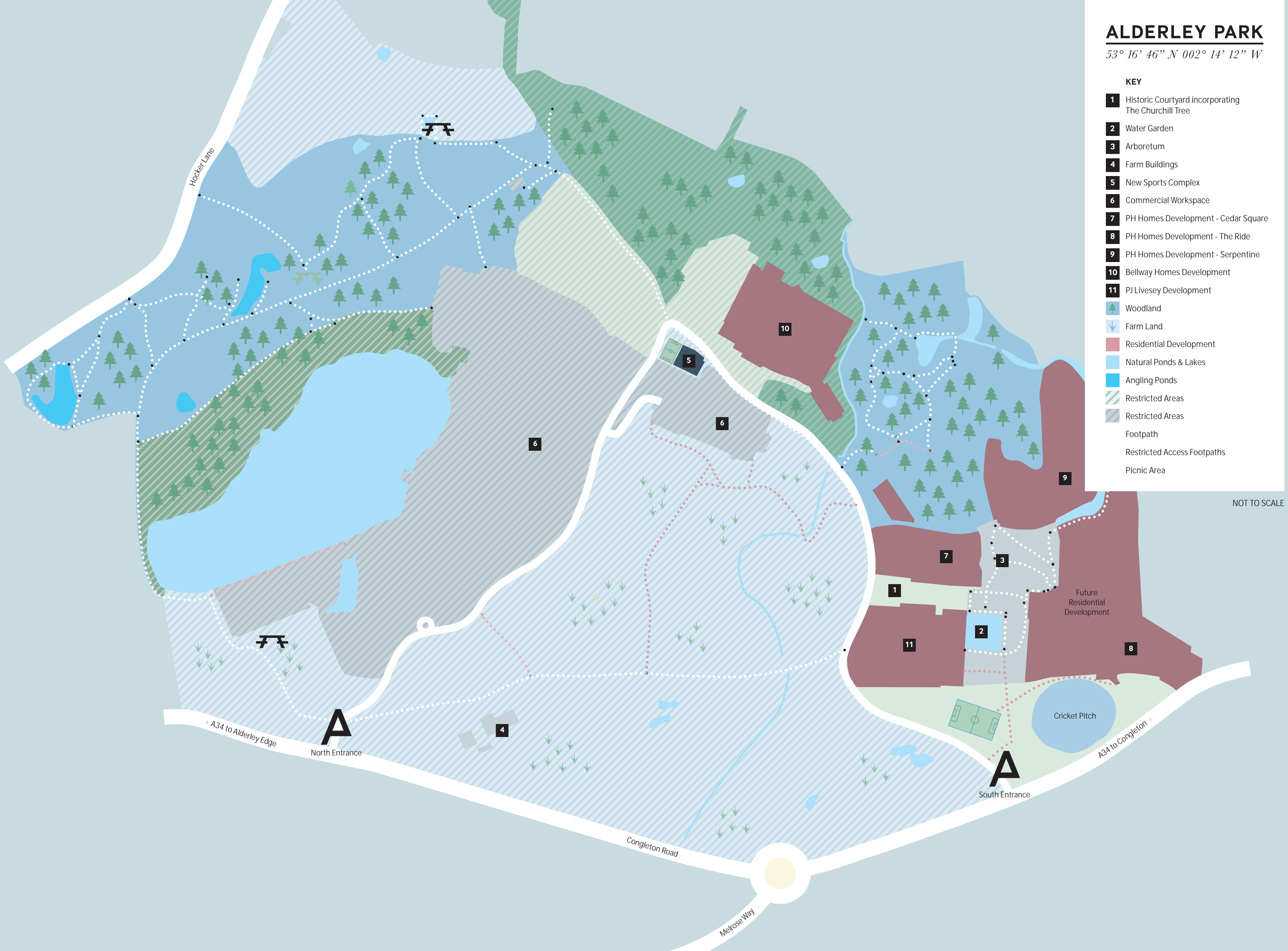


ALDERLEY PARK

53° 16' 46" N 002° 14' 12" W

KEY

- 1** Historic Courtyard incorporating The Churchill Tree
- 2** Water Garden
- 3** Arboretum
- 4** Farm Buildings
- 5** New Sports Complex
- 6** Commercial Workspace
- 7** PH Homes Development - Cedar Square
- 8** PH Homes Development - The Ride
- 9** PH Homes Development - Serpentine
- 10** Bellway Homes Development
- 11** PJ Livesey Development
-  Woodland
-  Farm Land
-  Residential Development
-  Natural Ponds & Lakes
-  Angling Ponds
-  Restricted Areas
-  Restricted Areas
-  Footpath
-  Restricted Access Footpaths
-  Picnic Area



NOT TO SCALE