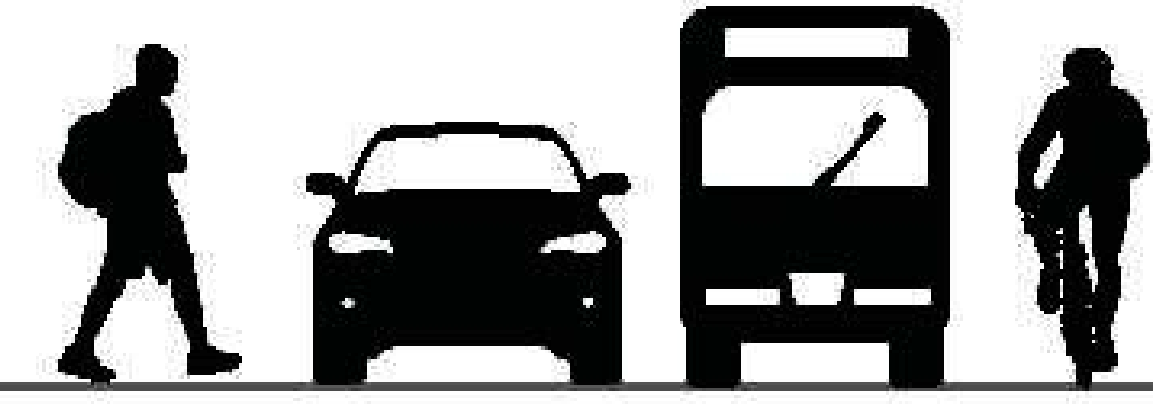


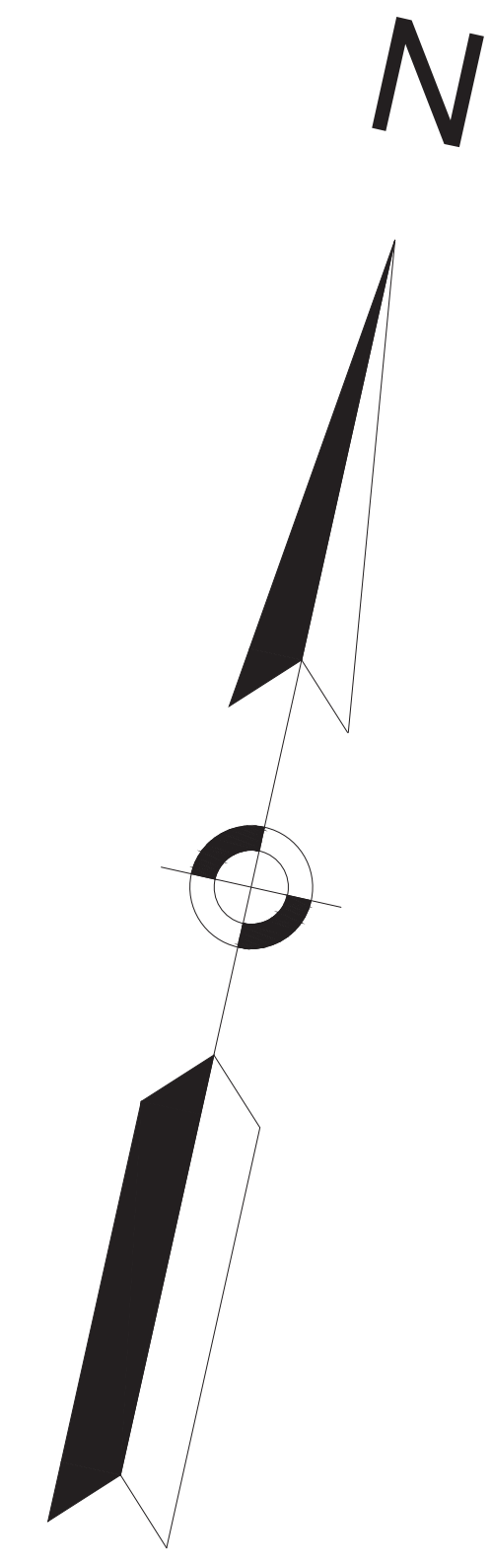
Mount Auburn Street

A Complete Streets Project



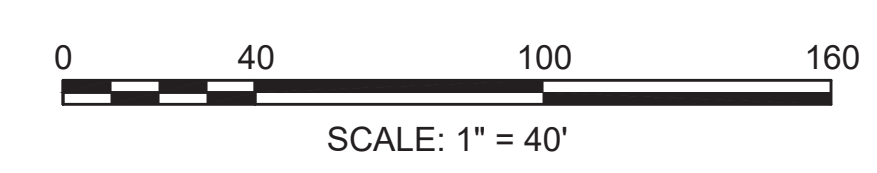
WATERTOWN, MASSACHUSETTS
CONCEPTUAL RENDERING:
SEGMENT 1 - PATTEN STREET TO WALNUT STREET
MAY 14, 2018






Mount Auburn Street 
A Complete Streets **Project**

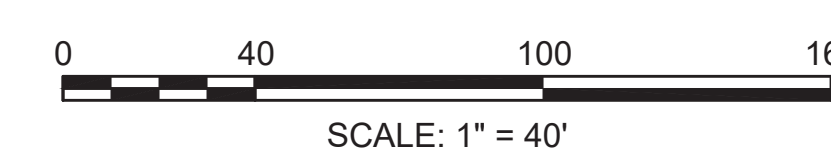
WATERTOWN, MASSACHUSETTS
CONCEPTUAL RENDERING:
SEGMENT 2A - WALNUT STREET TO WINTHROP STREET
MAY 14, 2018



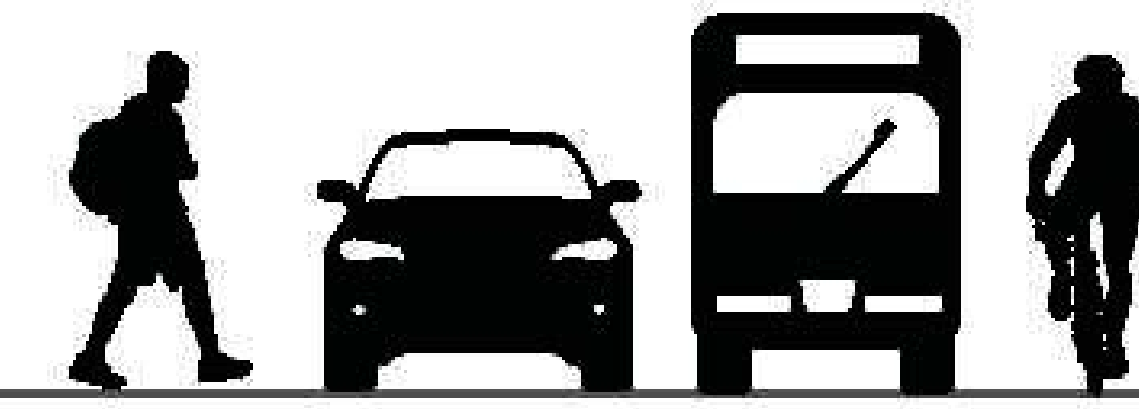


Mount Auburn Street 
A Complete Streets **Project**

WATERTOWN, MASSACHUSETTS
CONCEPTUAL RENDERING:
SEGMENT 2B - WINTHROP STREET TO DEXTER AVENUE
MAY 14, 2018

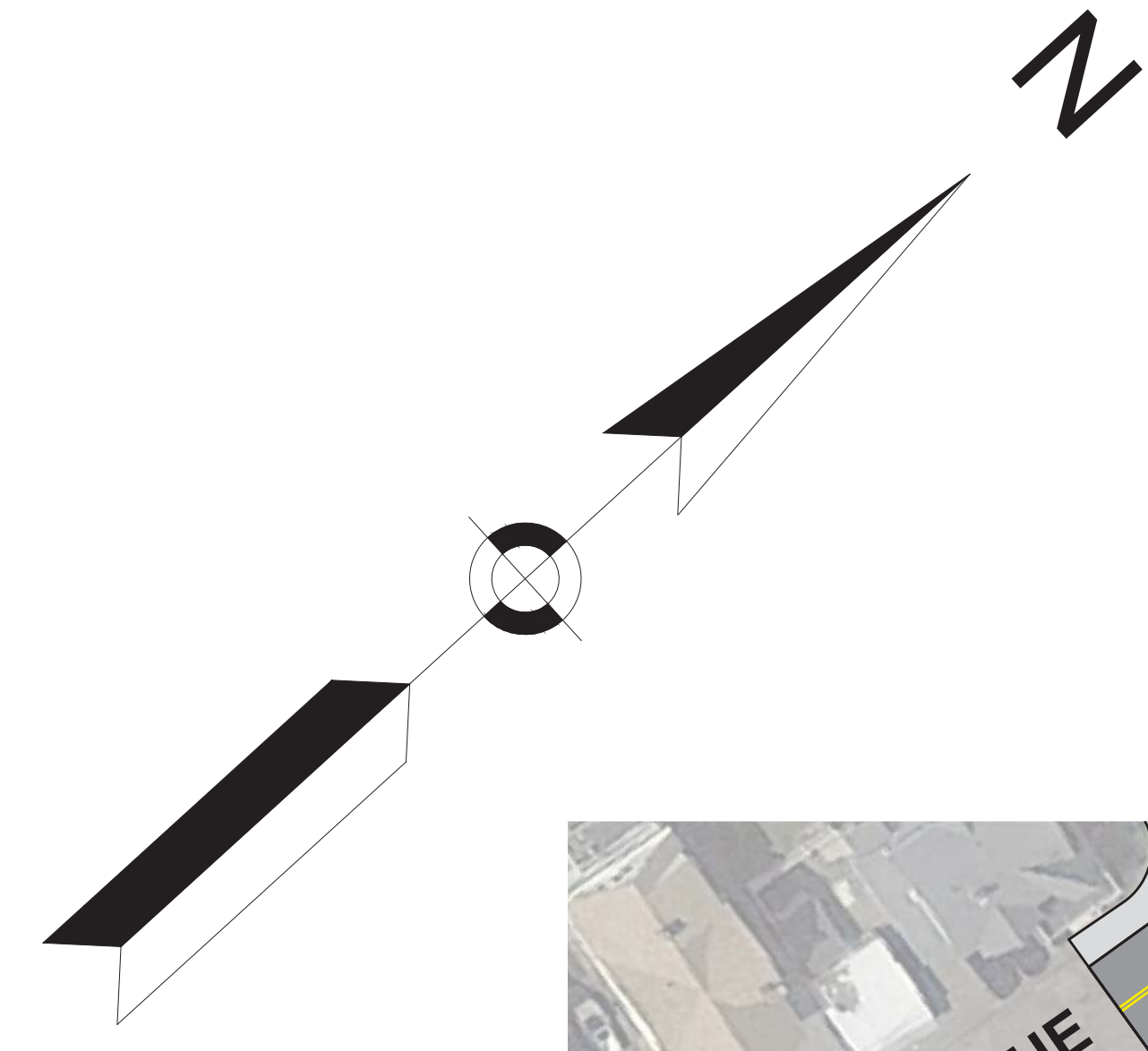


Mount Auburn Street

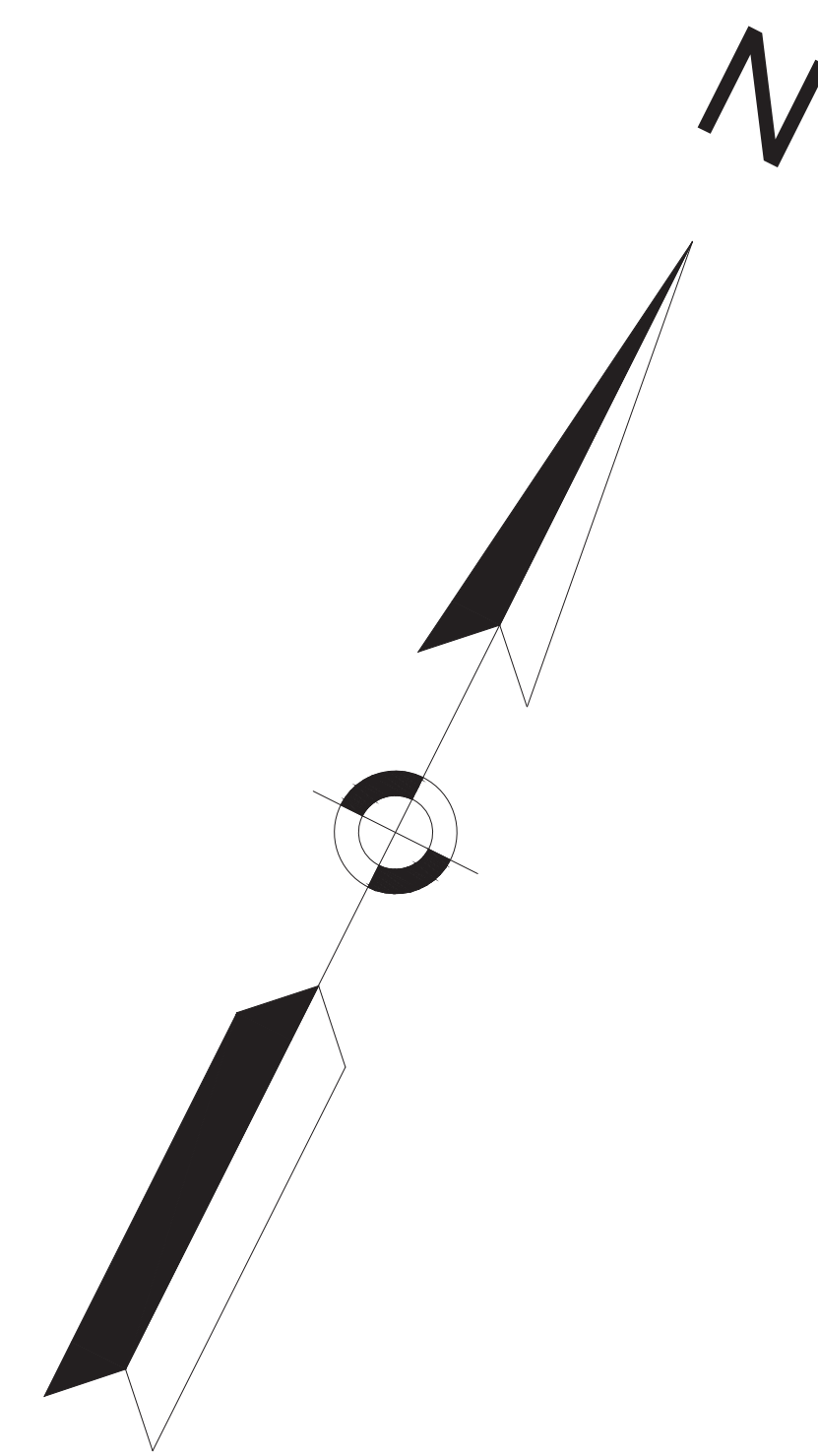


A Complete Streets Project

WATERTOWN, MASSACHUSETTS
CONCEPTUAL RENDERING:
SEGMENT 3 - DEXTER AVENUE TO PRENTISS STREET
MAY 14, 2018



0 40 100 160
SCALE: 1" = 40'



Mount Auburn Street 
A Complete Streets **Project**

WATERTOWN, MASSACHUSETTS
CONCEPTUAL RENDERING:
SEGMENT 4 - PRENTISS STREET TO CAMBRIDGE CITY LINE
MAY 14, 2018

