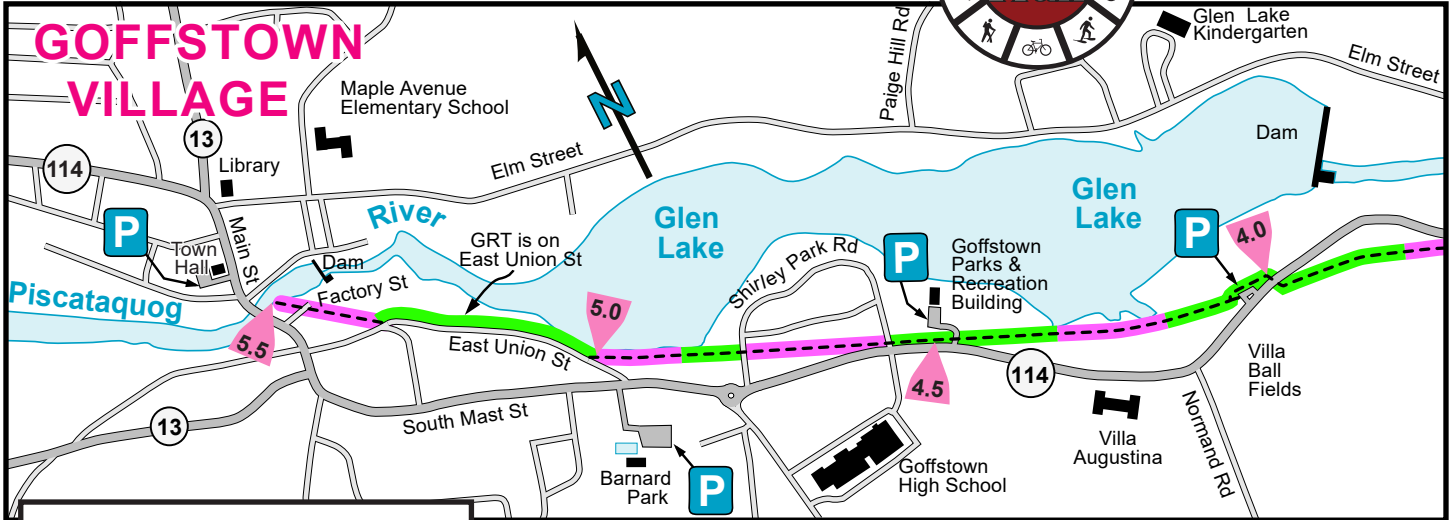
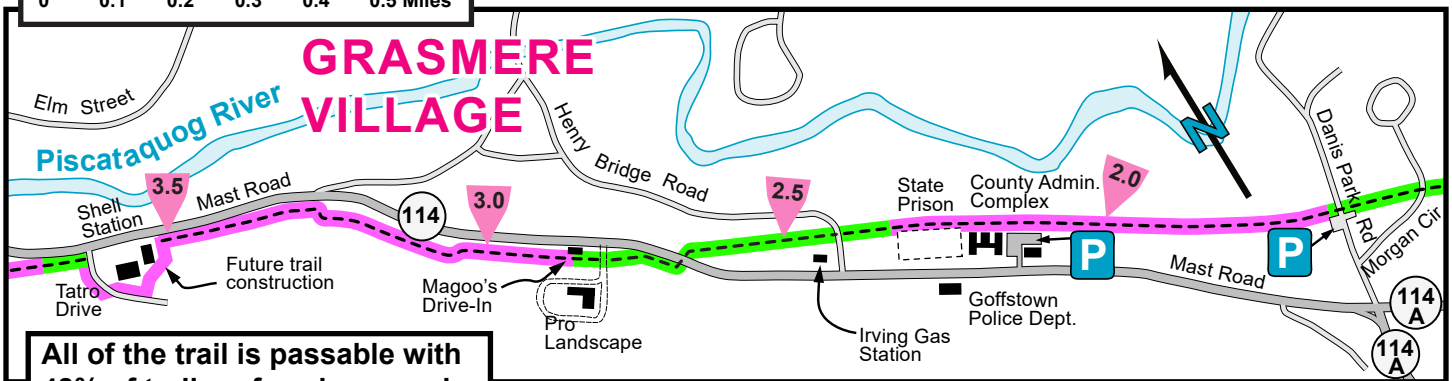
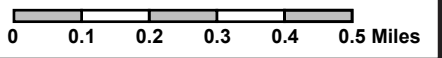


# Goffstown Rail Trail



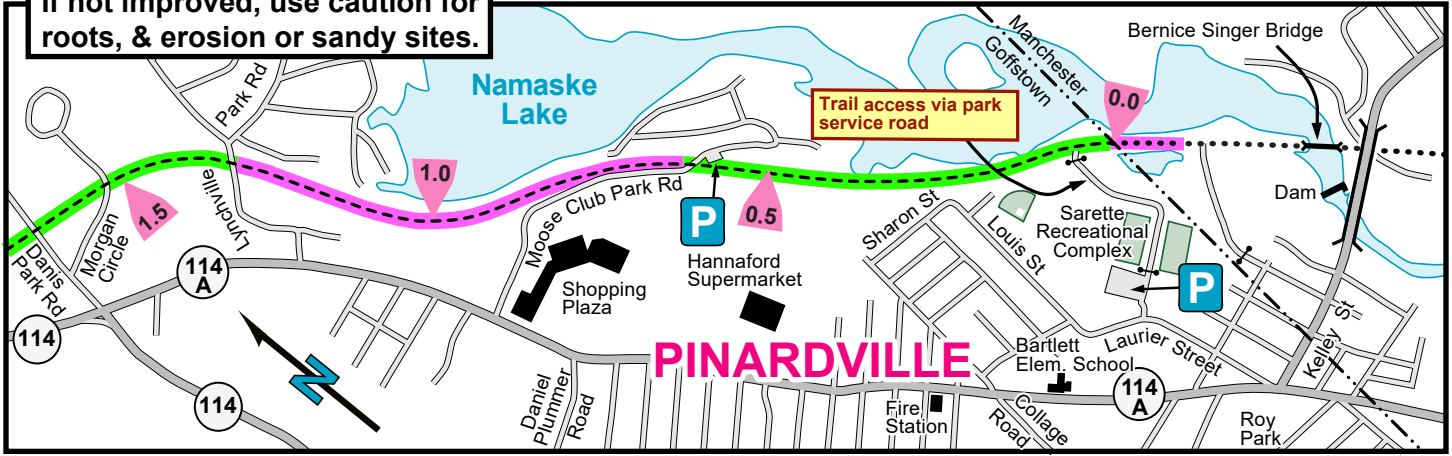
Continued on middle panel



Continued on top panel

Continued on bottom panel

**All of the trail is passable with 48% of trail surface improved. If not improved, use caution for roots, & erosion or sandy sites.**



Continued on middle panel

Continued on Northeast Delta Dental Stadium 1.7 Miles

Goffstown Rail Trail		Surface Improved		Surface Not Improved
Piscataquog Trail (Manchester)		2.0 mi. long & completed		
State Highway		Parking		
Building		Mileage Post		2.5

Please support the trail with your membership!

Individual \$20  
 Family \$40

Please make checks payable to "FGRT"  
 Your contribution is tax deductible  
 Mail To:  
 Friends of the Goffstown Rail Trail  
 P.O. Box 2, Goffstown NH 03045

NAME \_\_\_\_\_

ADDRESS \_\_\_\_\_

CITY ST ZIP \_\_\_\_\_

PHONE \_\_\_\_\_

EMAIL \* \_\_\_\_\_

\*Provide this if you wish to be on our email news list. It will not be shared without your consent.

The traffic lights along Mast Road are "Pedestrian Hybrid Beacons". This style stays SOLID RED for 7 seconds (persons start to cross) and then FLASHING RED for 15 seconds (persons finish crossing). During flashing red, drivers may proceed if their lane is clear.

Print a map from  
[www.GoffstownRailTrail.org](http://www.GoffstownRailTrail.org)