



VINEYARD WIND

MA Fisheries Working Group

September 23, 2021

Nantucket Sound Vessel Activity



SHEARWATER

Flag: US

MMSI: 368528000

Captain: Wayne Porter

Cell: 201-312-5074

Onboard Fisheries Liaison: Roderick Murray

Cell: 508-951-7443

Standing by on VHF channel 13 & 16



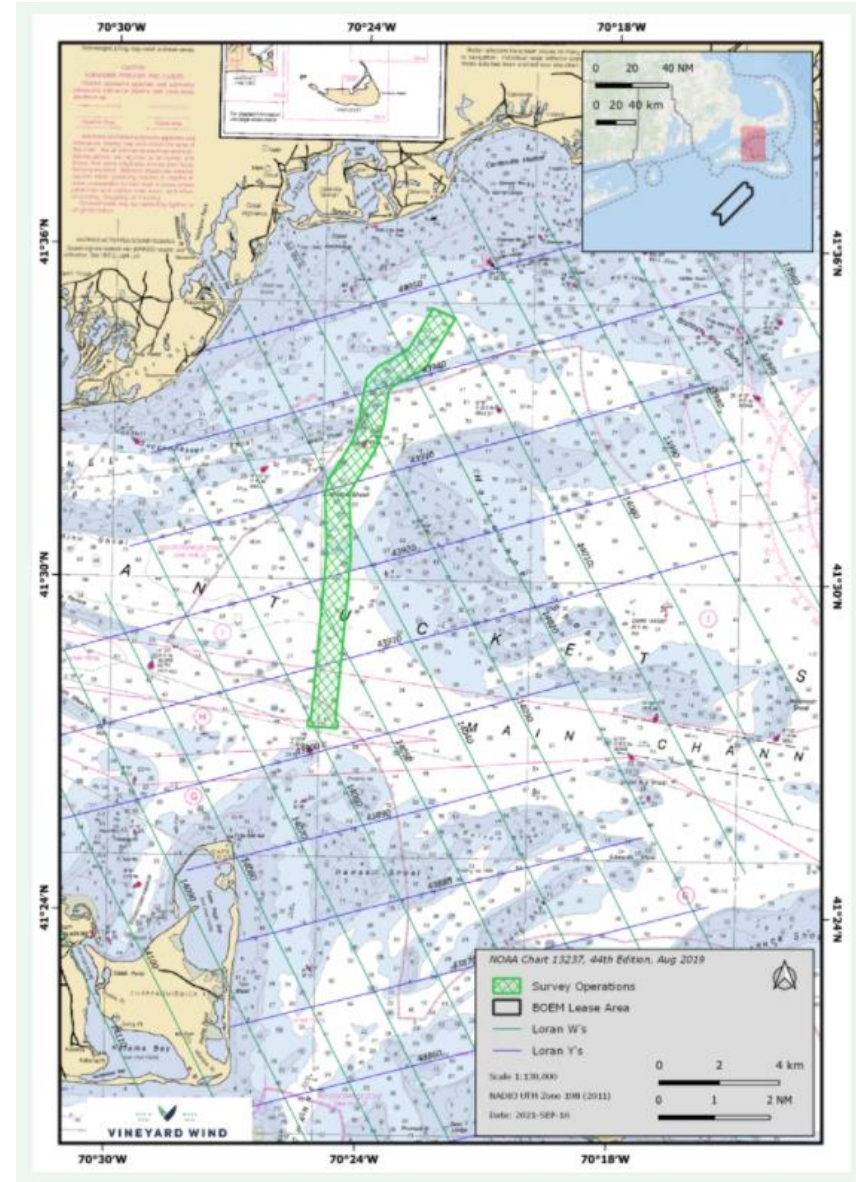
CHICAWA

Flag: US

Captain: Calvin Perry

Cell: 508-274-9832

Standing by on VHF channel 13 & 16



Nantucket Sound Vessel Activity

Benthic Habitat Data Collection



R/V CATAPULT

LOA: 35 feet

Flag: US

Captain: Breezy Grenier

Phone: 203-731-1529

Email: breezy.grenier@gmail.com

Standing by on VHF channel 13 & 16



R/V DOLPHIN

LOA: 49 feet

Flag: US

Captain: James Roth

Phone: 203-858-3322

Email: jroth@conshelf.com

Standing by on VHF channel 13 & 16



DANIELLE MILLER

LOA: 145 feet

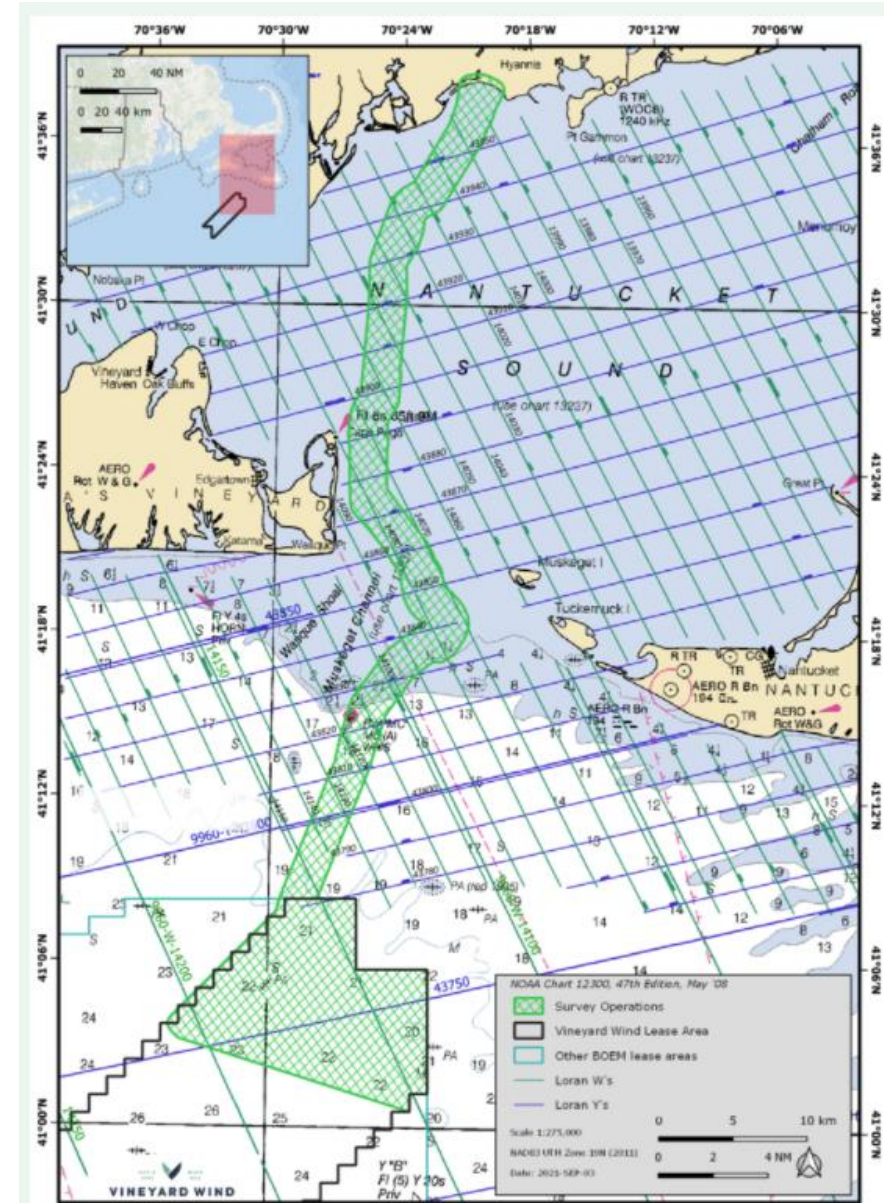
Flag: US

Captain: Brad Pimer

Phone: 516-945-7077

Email: bpimer@millermarineservices.com

Standing by on VHF channel 13 & 16



OFFSHORE VESSEL ACTIVITY



VESSEL: FUGRO EXPLORER

LOA: 261 feet

FLAG: Panama

IMO #: 9208564

CAPTAIN: Siddharth Kumar

EMAIL: om@epr.fugro.com

PHONE: +1 713 369 4472

SAT PHONE: +881 641 470 351

ONBOARD FISHERIES LIAISON:

Edwin Lee 1-203-927-7113



VESSEL: F/V Provider

HULL #: 599943

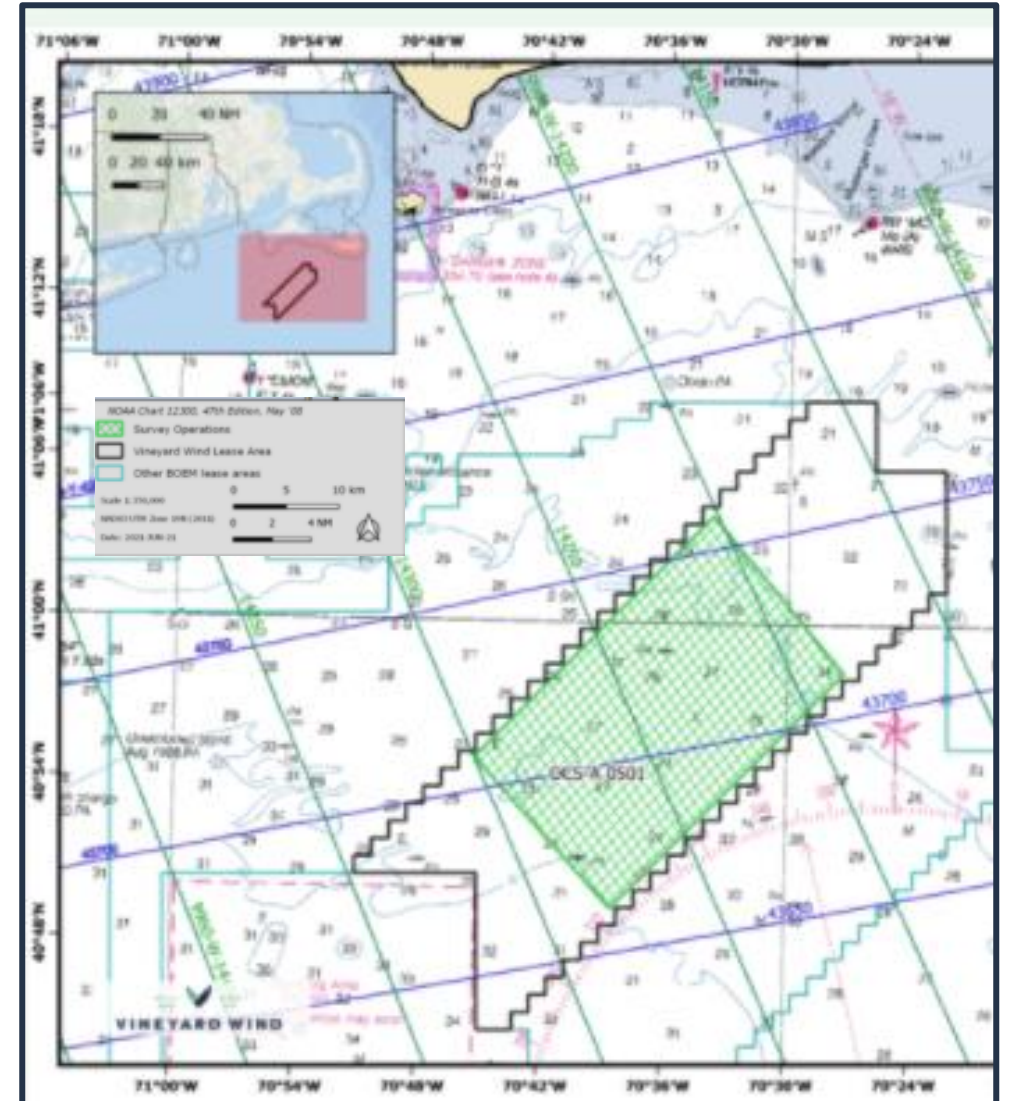
CAPTAINS:

Rob Cabral: 1-401-965-3364

Scott Dernberger: 1-401-626-7622

Standing by on VHF Channel 6 & 16

LOCATION: Throughout Lease Area 501



OFFSHORE VESSEL ACTIVITY



R/V GO PURSUIT

Flag: US

Call Sign: WDH6498

Captain: Winston Lackey (Rudy)

Phone: +1 337 205 7400

MMSI: 367191410

Onboard Fisheries Liaison: Josh Greenleaf

Cell: 207-350-6406

Standing by on VHF channel 13 & 16



F/V FLEET KING

Flag: US

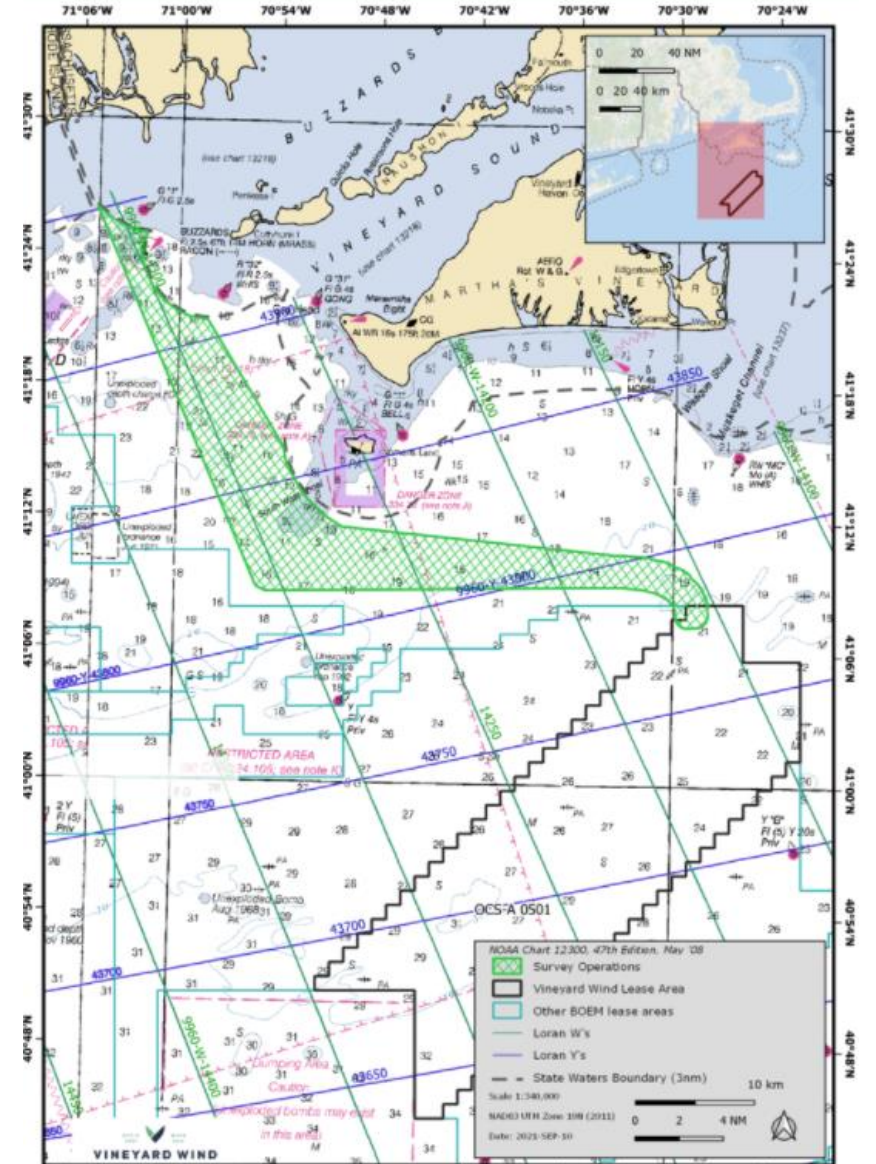
Call Sign: WCX4625

Captain: Matt Linnell

Cell: 508-237-9338

MMSI: 367751630

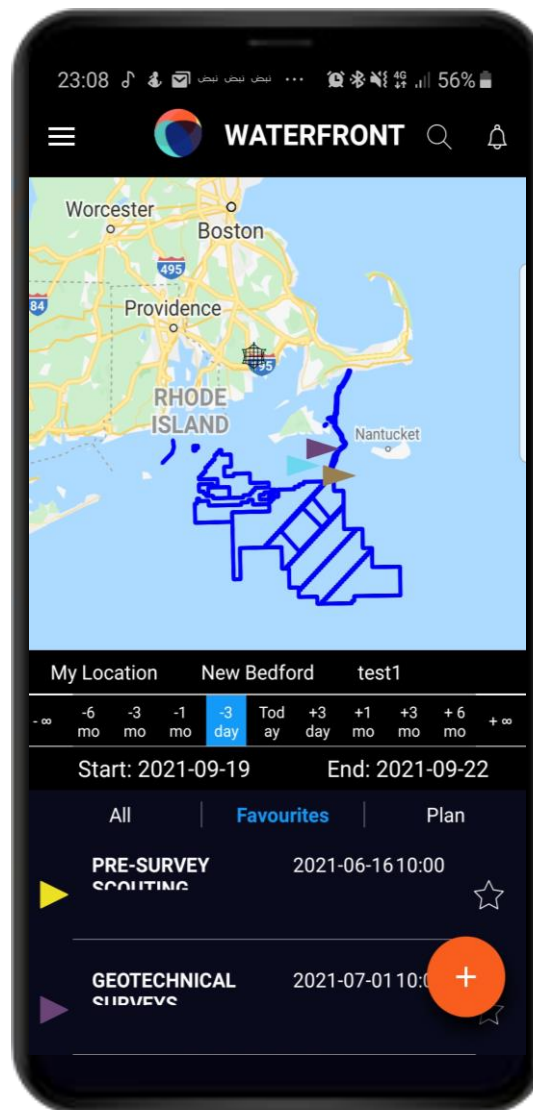
Standing by on VHF channel 13 & 16





WATERFRONT

- ❖ Realtime and streamlined project information to the fingertips of fishermen
- ❖ Users can set their area of interest, ensuring they only receive relevant and timely information
- ❖ Simple, clear, and interactive map based visualisation of all project marine activities
- ❖ User profiles can either be visible or remain anonymous. Either option allows for direct communication with developer's fisheries liaisons
- ❖ All communication channels are protected by end-to-end encryption
- ❖ User can save information for offshore / offline accessibility
- ❖ Weather, AIS, and LORAN-C information overlays are provided for the map



Dynamic Engagement with Marine Stakeholders



Mutually Beneficial Space



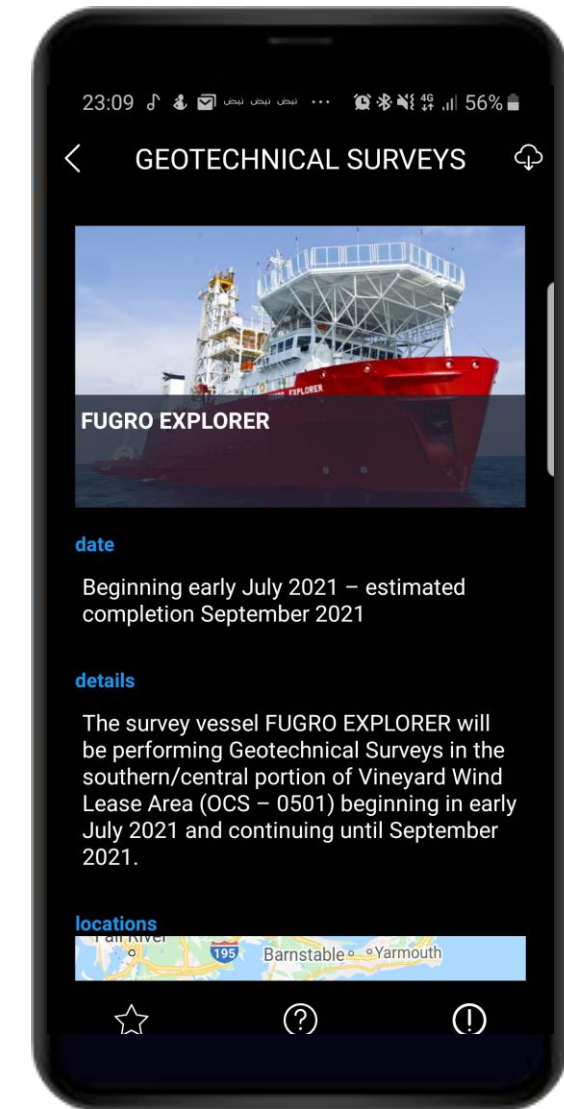
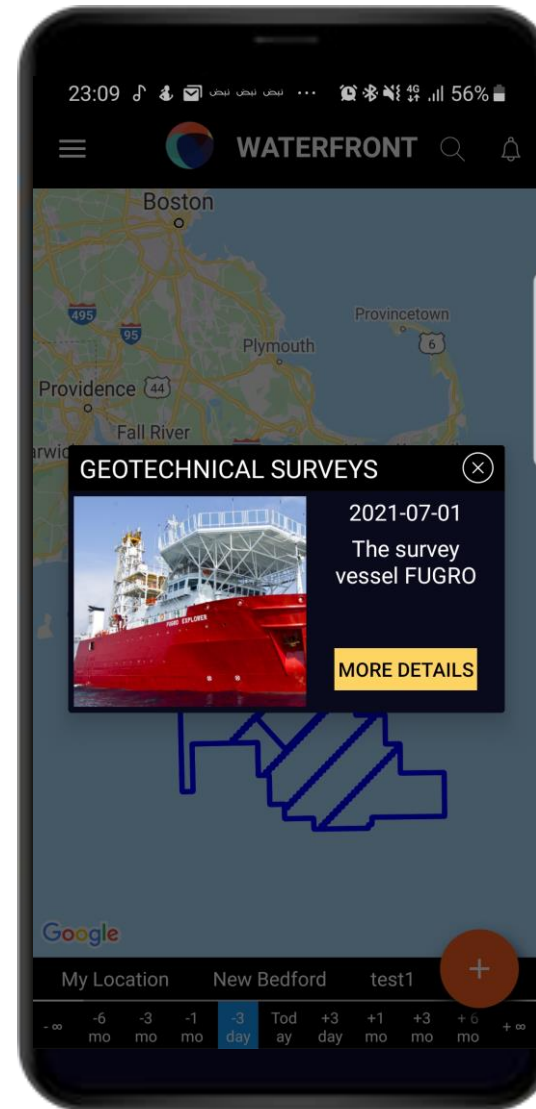
Streamlined Notifications



Data Privacy and Security

Additional Features / Functions:

- ❖ All NtMs under one roof (also archived NtMs)
- ❖ User can raise traceable alerts with the Fisheries Liaisons regarding a particular marine activity
- ❖ User can pin-gear locations and share (privately) with Fisheries Liaisons to avoid damage/loss
- ❖ User has access to FAQ responses
- ❖ User gets relevant site-specific data (such as buoy data) straight to phone



Khalid Kamhawi, CEO

khalid.kamhawi@ithacacleanenergy.com

Contact Vineyard Wind:

Crista Bank, Fisheries Liaison

cbank@vineyardwind.com

Caela Howard, Fisheries Liaison

choward@vineyardwind.com

Sign up for EMAIL Updates OR
TEXT ALERTS

www.vineyardwind.com/fisheries

QUESTIONS?