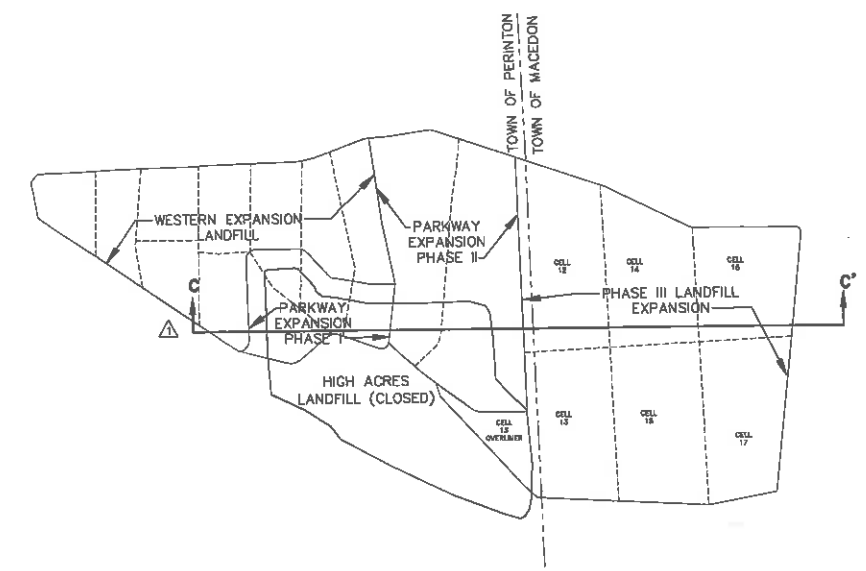
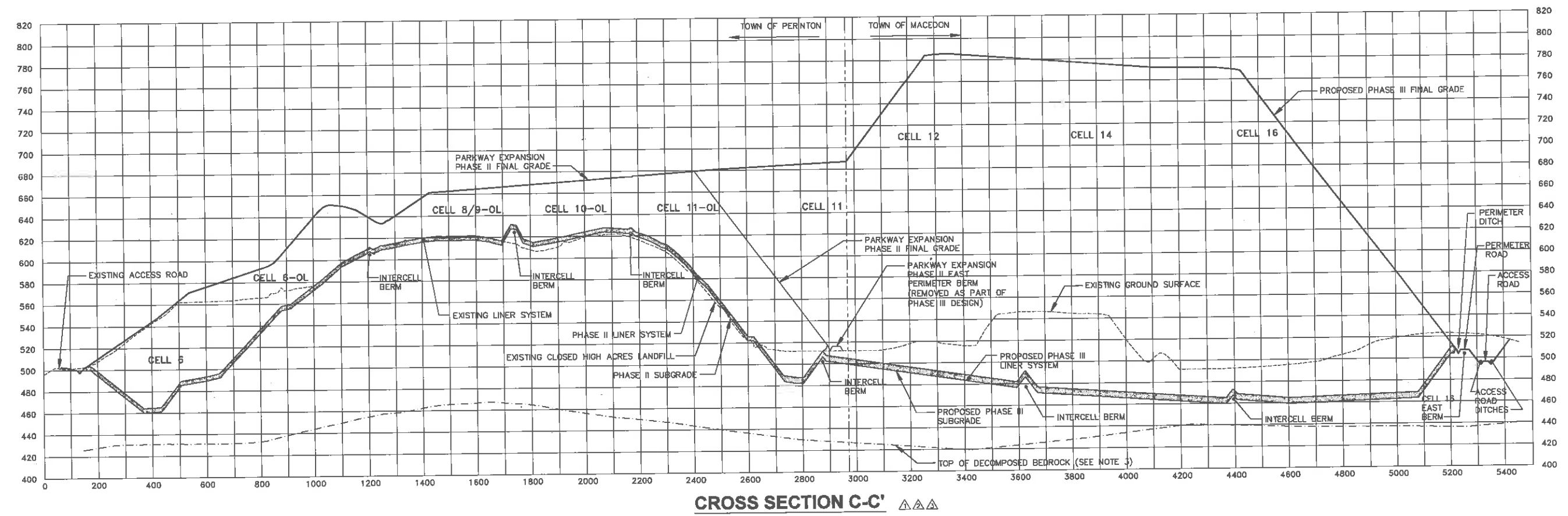


Office: Syracuse C:\ENY\GIS\PROJECTS\ACT18000607200000001\DWG\CONTRACT\ACT180072007.DWG LAYOUT: 7 SAVED: 3/22/17 1:24 PM ACADVER: 18.18 (LMS TECH) PAGES: 18 PLOT: PLT181.DWG PLOTTER: HP DesignJet 2400 PLOTTED: 3/22/17 1:28 PM BY: STEINBERGER, GEORGE

- NOTES:**
- REFER TO DRAWINGS 3, 4A, AND 4B FOR GRADING PLANS ASSOCIATED WITH THIS CROSS SECTION.
  - REFER TO DRAWING 2 FOR BASEMAP INFORMATION.
  - TOP OF DECOMPOSED BEDROCK MAPPING OBTAINED FROM PLAN ENTITLED "TOP OF DECOMPOSED BEDROCK CONTOUR MAP" PREPARED BY BLASLAND BOUCK & LEE, INC. DATED 1/7/05 AND "CONTOURS OF TOP OF DECOMPOSED BEDROCK" PREPARED BY APPLIED GEOSCIENCES INC. DATED 5/18/00.



**CROSS SECTION PLAN**  
NOT TO SCALE



**CROSS SECTION C-C'**  $\triangle \triangle \triangle$   
 0 200' 400'  
 HORIZONTAL GRAPHIC SCALE  
 0 100'  
 VERTICAL GRAPHIC SCALE

SCALE(S) AS INDICATED

THIS BAR REPRESENTS ONE INCH ON THE ORIGINAL DRAWING.

USE TO VERIFY FIGURE REPRODUCTION SCALE

No.	Date	Revisions	By	Ckd
2/23/17		REVISED PROPOSED FINAL GRADE		BKD
3/15/11		REVISED PROPOSED FINAL GRADE		AGS PHB
3/17/06		EXPANDED CROSS SECTION AND CHANGED NAME TO C-C'		CAA
		PROPOSED LINER SYSTEM IN CELLS 14 AND 16 RAISED,		
		REVISED NOTE 3		

Professional Engineer's Name  
**JOSEPH MOLINA III, P.E.**

Professional Engineer's No.  
**072644**

State  
**NY**


Date Signed  
**3/21/17**

Project No.  
**072644**

Designed by  
**CAA**

Drawn by  
**BKD**

Checked by  
**PHB**



**ARCADIS** Design & Consultancy for natural and built assets

ARCADIS OF NEW YORK, INC.

WASTE MANAGEMENT OF NEW YORK, LLC • HIGH ACRES LANDFILL AND RECYCLING CENTER, PERINTON, NEW YORK  
**PARKWAY EXPANSION - PHASE III**

**LANDFILL CROSS SECTIONS**

ARCADIS Project No.  
**80023784.2016.00001**

Date  
**FEBRUARY 2017**

ARCADIS  
 ONE LINCOLN CENTER  
 110 WEST FAYETTE STREET  
 SYRACUSE, NY 13202-1355  
 TELEPHONE: 315-448-9120