

St. Marks National Wildlife Refuge

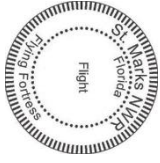
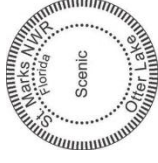
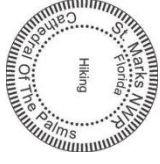

GPS Adventure Trail – Explorer

The embosser seal and answer to the question for each station is required. If you are unable to use the embosser, the code is needed to receive credit for that station. Appropriate clothing, insect repellent, drinking water and snacks are strongly recommended. When you have completed the four (4) stations, come to the Visitor Center to receive a pin or mail this page to St. Marks NWR, P.O. Box 68, St. Marks, Florida 32355 to receive a pin by mail.

Name _____ Address _____

Always be aware of wildlife!

Thank you for visiting your refuge!

 <p>Waymark N 30° 09.095' W 084° 08.883'</p> <p>Waymark N 30° 08.748' W 084° 09.604'</p> <p>Proceed to N 30° 08.381' W 084° 09.258'</p> <p>How many men survived?</p>	 <p>Otter Lake <i>(hours 6am – 7 pm)</i></p> <p>Waymark N 30° 01.761' W 084° 23.430'</p> <p>Turn right proceed to N 30° 01.570' W 084° 24.999'</p> <p>What type of trees are here?</p> <p>Visit the boat ramp for a beautiful view!</p>
 <p>Cathedral of the Palms</p> <p>Waymark N 30° 08.730' W 084° 15.253'</p> <p>Waymark N 30° 08.275' W 084° 16.927'</p> <p>Follow Florida Scenic Trail N 30° 08.242' W 084° 16.959'</p> <p><i>If this area is inaccessible for safety reasons, we will accept the Code at the next coordinate.</i></p> <p>Who wanted to start a town?</p> <p>To find answer go back to Wakulla Beach Road Proceed to N 30° 06.316' W 084° 15.720'</p> <p><i>If both areas are inaccessible for safety reasons, please skip this station.</i></p>	 <p>Aucilla River</p> <p>N 30° 07.516' W 083° 58.193'</p> <p>What keeps artifacts preserved in the water?</p>

Questions / Comments? Please contact us at (850) 925-6121 or www.fws.gov/refuge/st_marks/

June 2019