

Source: 1969 USGS Aerial Photo by NETRONLINE.

Legend

- NORTHERN AREA BOUNDARY
- POND & PROCESS AREA BOUNDARY
- SOUTHERN MARSH AREA BOUNDARY
- PROPERTY BOUNDARY
- - - WETLAND BOUNDARIES
- FORMER POND
- - - DRAINAGE SWALE



DRAFT



Greenfield Environmental Multistate Trust, LLC
Trustee of the Multistate Environmental Response Trust

PREPARED BY:



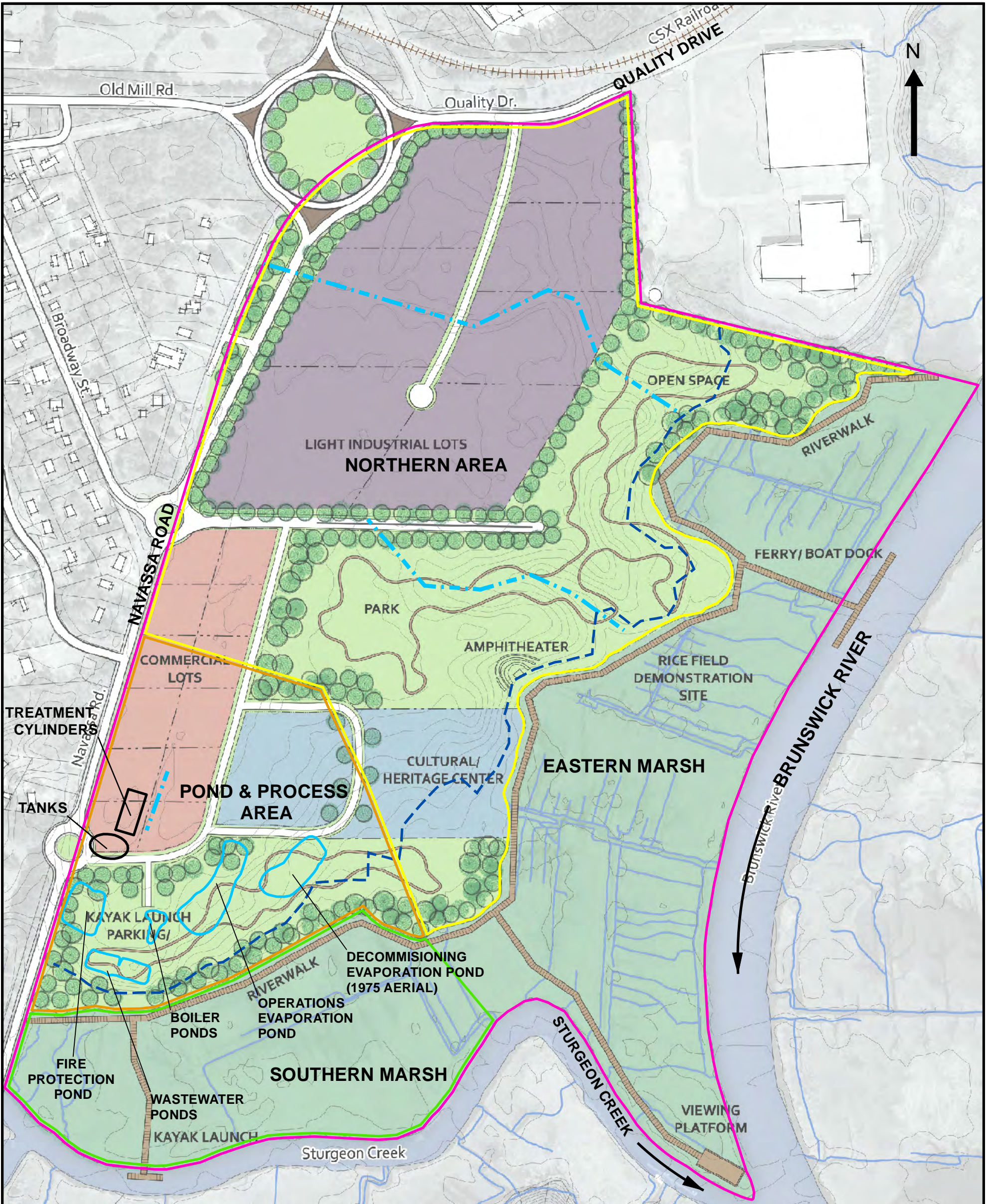
EARTHCON CONSULTANTS OF NORTH CAROLINA, P.C.

AREA BOUNDARIES vs. FUTURE LAND USE CONCEPTUAL - A

Kerr-McGee Chemical Corp - Navassa Superfund Site
Navassa, North Carolina

DRAWN	CHECKED	DATE	FIGURE
HVP	CDN	JUNE 2018	A

S:\Premier\Projects\Greenfield Environmental Multistate Trust\KMCC Navassa NC Superfund Site\CAD GIS Data\EarthCON_GIS\MXDs\Marsh_CSM\Area Boundaries with Future Land Use - A.mxd



Source: 1969 USGS Aerial Photo by NETRONLINE.

Legend

	NORTHERN AREA BOUNDARY		WETLAND BOUNDARIES
	POND & PROCESS AREA BOUNDARY		FORMER POND
	SOUTHERN MARSH AREA BOUNDARY		DRAINAGE SWALE
	PROPERTY BOUNDARY		

0 200 400
Scale in Feet

DRAFT



Greenfield Environmental Multistate Trust, LLC
Trustee of the Multistate Environmental Response Trust

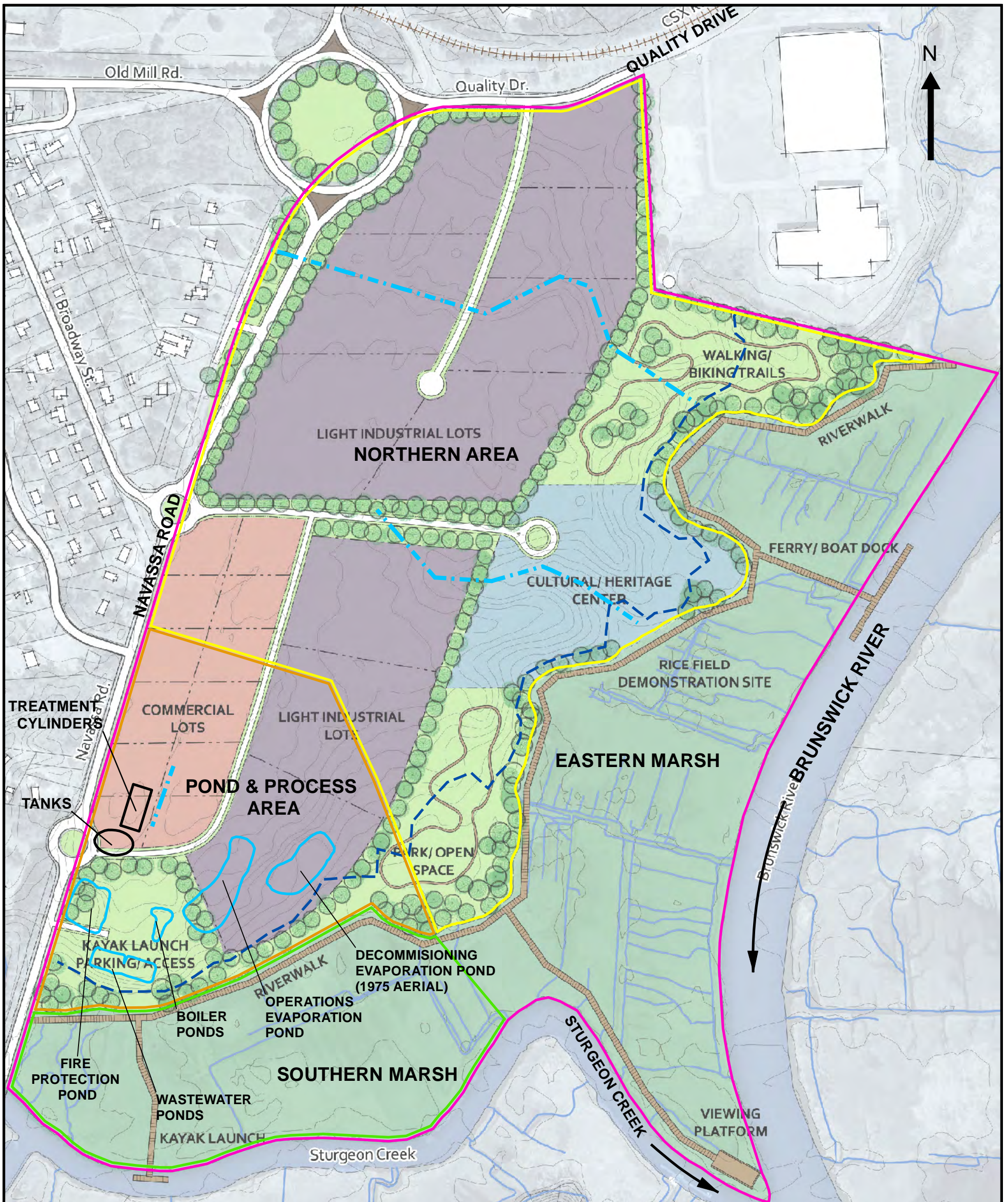
PREPARED BY:
EARTHCON
EARTHCON CONSULTANTS OF NORTH CAROLINA, P.C.

AREA BOUNDARIES vs. FUTURE LAND USE
CONCEPTUAL - B

Kerr-McGee Chemical Corp - Navassa Superfund Site
Navassa, North Carolina

DRAWN	CHECKED	DATE	FIGURE
HVP	CDN	JUNE 2018	B

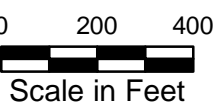
S:\Premier\Projects\Greenfield Environmental Multistate Trust\KMCC Navassa NC Superfund Site\CAD GIS Data\EARTHCON_GIS\MXDs\Marsh_CSM\Area Boundaries with Future Land Use - B.mxd



Source: 1969 USGS Aerial Photo by NETR ONLINE.

Legend

- NORTHERN AREA BOUNDARY
- POND & PROCESS AREA BOUNDARY
- SOUTHERN MARSH AREA BOUNDARY
- PROPERTY BOUNDARY
- - - WETLAND BOUNDARIES
- FORMER POND
- - - DRAINAGE SWALE



DRAFT



Greenfield Environmental Multistate Trust, LLC
Trustee of the Multistate Environmental Response Trust

PREPARED BY:



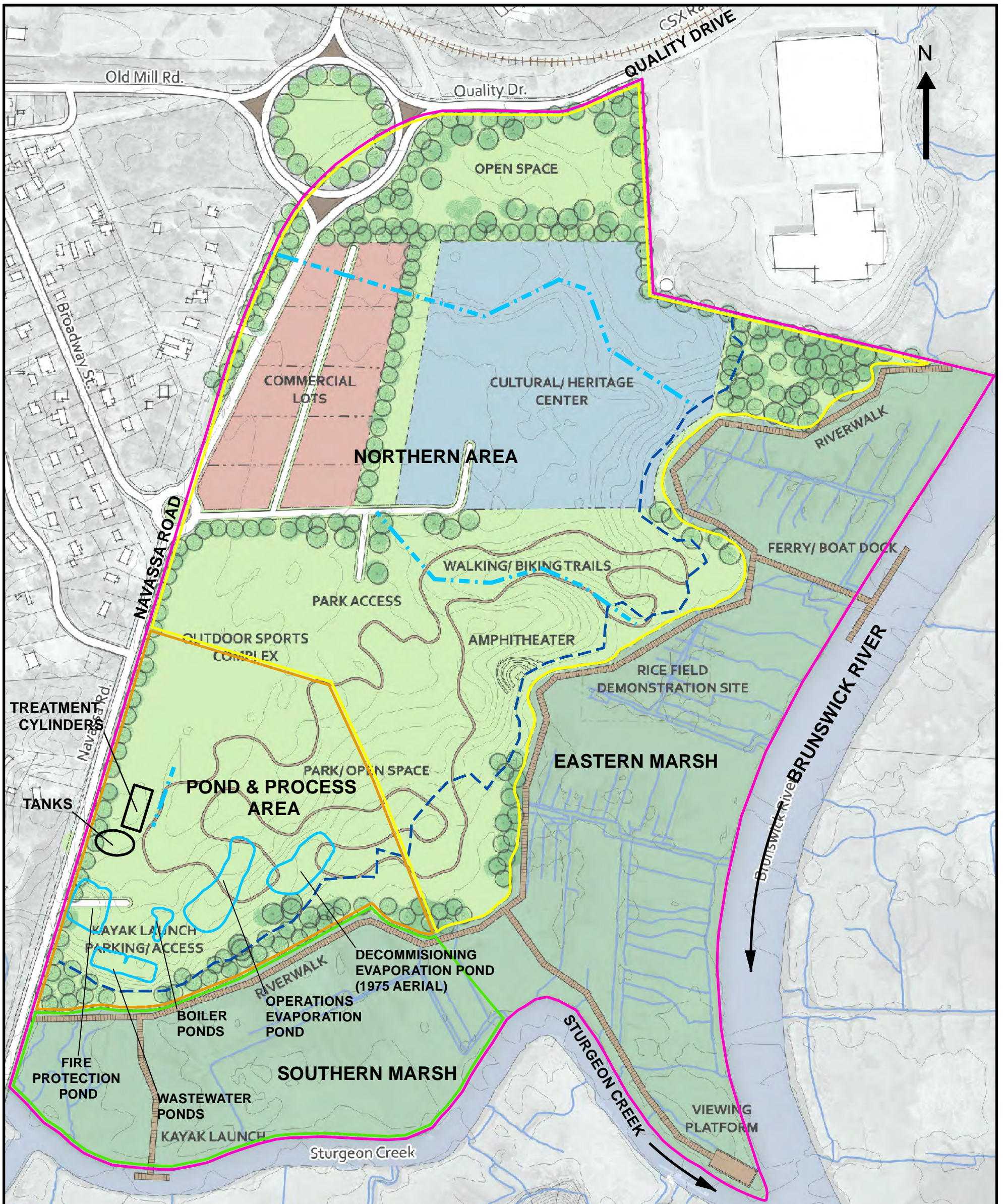
EARTHCON CONSULTANTS OF NORTH CAROLINA, P.C.

AREA BOUNDARIES vs. FUTURE LAND USE CONCEPTUAL - C

Kerr-McGee Chemical Corp - Navassa Superfund Site
Navassa, North Carolina

DRAWN	CHECKED	DATE	FIGURE
HVP	CDN	JUNE 2018	C

S:\Premier\Projects\Greenfield Environmental Multistate Trust\KMCC Navassa NC Superfund Site\CAD GIS Data\EARTHCON_GIS\MXDs\Marsh_CSM\Area Boundaries with Future Land Use - C.mxd



Source: 1969 USGS Aerial Photo by NETRONLINE.

Legend

- NORTHERN AREA BOUNDARY
- POND & PROCESS AREA BOUNDARY
- SOUTHERN MARSH AREA BOUNDARY
- PROPERTY BOUNDARY
- - - WETLAND BOUNDARIES
- FORMER POND
- - - DRAINAGE SWALE



DRAFT



Greenfield Environmental Multistate Trust, LLC
Trustee of the Multistate Environmental Response Trust

PREPARED BY:



EARTHCON CONSULTANTS OF NORTH CAROLINA, P.C.

AREA BOUNDARIES vs. FUTURE LAND USE CONCEPTUAL - D

Kerr-McGee Chemical Corp - Navassa Superfund Site
Navassa, North Carolina

DRAWN	HVP	CHECKED	CDN	DATE	JUNE 2018	FIGURE	D
-------	-----	---------	-----	------	-----------	--------	---

S:\Premier\Projects\Greenfield Environmental Multistate Trust\KMCC Navassa NC Superfund Site\CAD GIS Data\EARTHCON_GIS\MXDs\Marsh_CSM\Area Boundaries with Future Land Use - D.mxd