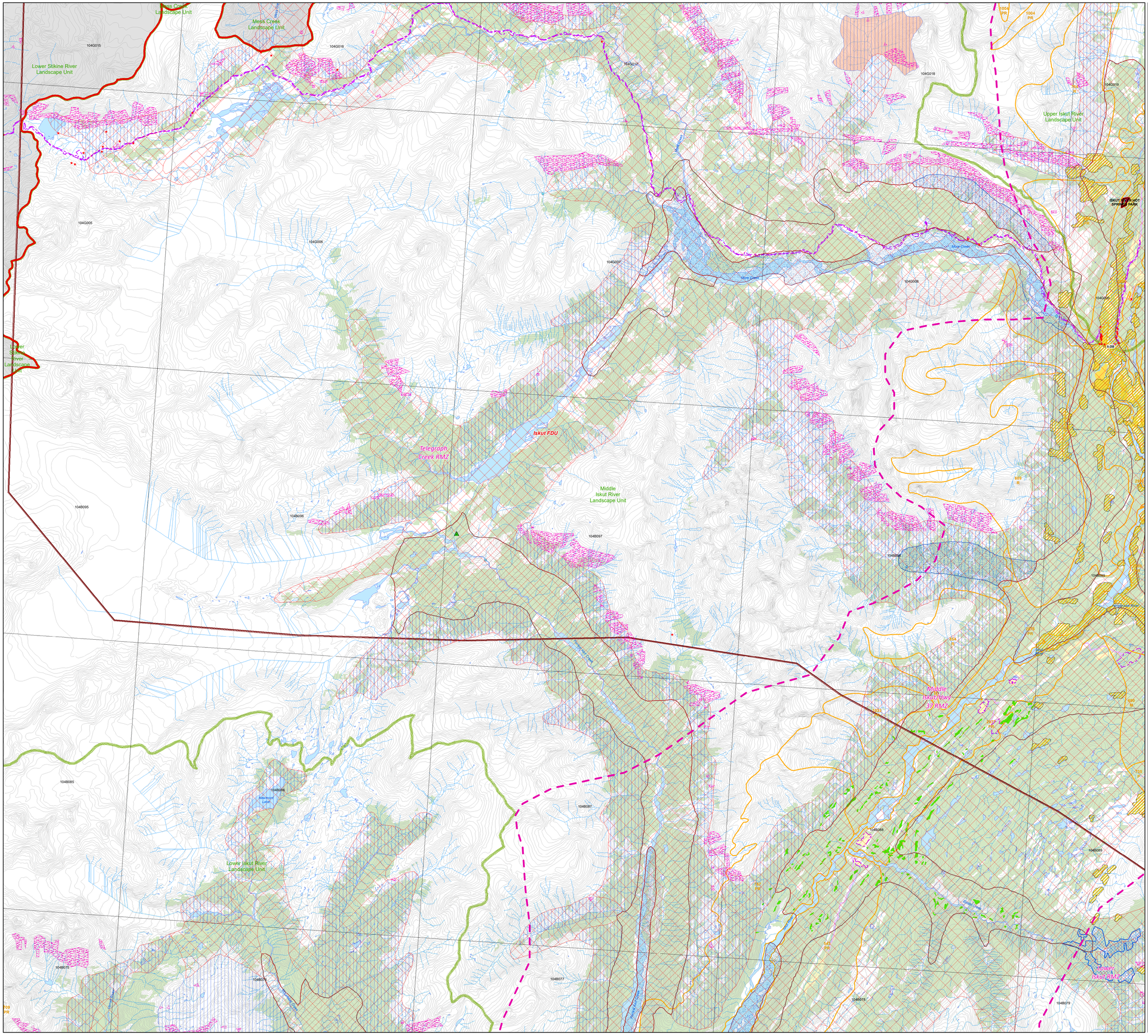

Forest Stewardship Plan

Tahltan Nation Development Corporation

TNDC

First Nations Woodland Licence

N3E

Map 10 of 13

April 2021

Mapsheet Index Key

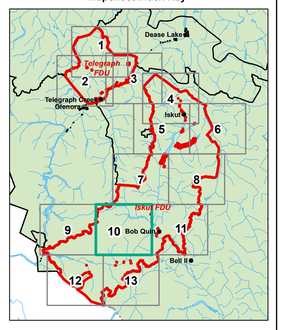

Legend

Forest Development Unit (FDU)

Forest lands which are subject to FSP Strategies or Results within each FDU

- Naturally Occuring Stands (< 121 years)
- Previously Harvested <=15 years
- Previously Harvested >15 years
- Other Crown Forests (Other Crown Forests with >= 25 tonnes/ha biomass in Telegraph FDU)

Blocks Under Permit

- Other Licensee Block
- Previously harvested outside of FDU

Access Management

- Gravel Road
- Highway
- Roads Under Road Permit

Land Management

- Private Lands
- I.R.
- Community & Other Identified Watersheds
- No Harvest (Parks & Protected Areas)
- Woodland Licence Boundary (N3E-1)
- RMZ (as labelled on map)
- U.R.E.P

Special Interest

- Recreation Trails
- Recreation Sites
- Pine Mushroom Habitat
- Cabin
- Trail Buffer (50 m)

Hydrography

- Waterbodies
- Riparian Lake Class
- Swamps
- Glacier
- Streams and Rivers - TRIM Data

Visual Management

- Visual Polygons
- VQO (Established Visual Quality Objective)
  - P - Preservation
  - R - Retention
  - PR - Partial Retention
  - M - Modification
  - MM - Maximum Modification

Ungulate Winter Range

- High Value Moose Habitat
- High Value Mtn. Goat Habitat
- Approved Mtn. Goat Ungulate Winter Range
- High Value Caribou Habitat
- High Value Sheep Habitat
- Lambing and Kidding Areas for Mountain Ungulates

Wildlife Habitat Areas

- Approved Wildlife Habitat Areas
- High Value Grizzly Bear Habitat
- Grizzly Research Areas
- High Value Marten Habitat

Other Features

- Landscape Unit Boundary
- Non-forested Areas
- Water Intakes or Diversions
- Permanent Sample Plot (PSP # 10)
- Snow Course Plot
- Mapsheet Index (10 m)
- Powerline
- Rail Road
- Contours (10 m Interval)
- Known Archeaological Sites

Note: Where coloured polygons overlap, colour may be slightly altered.

Landscape Units, Parks and Wildflife Management Area within Forest Development Units

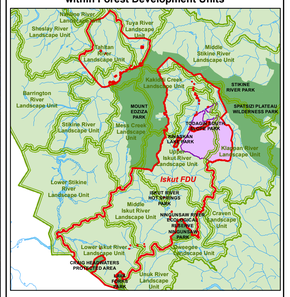

- Forest Development Unit (FDU)
- Landscape Unit
- Todagin Wildlife Management Area
- Parks

Location of Forest Development Units

1:15,000,000

0 1.25 2.5 5

Kilometers

1:50,000

Projection: NAD 83 Albers

FSP Prepared by: Westland Resources

Mapsheet generated as of July 07, 2020
Updated: April 19, 2021

Maps Prepared by: Magellan Digital Mapping

W:\eoridata\dkm\NWTL\Tahltan\Tahltan_FSP\Tahltan_FSP.mxd