

**APPLICATION TO THE  
TEXAS WATER DEVELOPMENT BOARD  
REQUESTING GRANT FUNDS TO COMPLETE  
THE 2021 REGIONAL WATER PLAN  
FOR REGION K – LOWER COLORADO REGION**

**February 21, 2017**

**Prepared by the Lower Colorado River Authority**

**On behalf of the Lower Colorado Regional Water Planning Group**



February 21, 2017

Mr. David Carter  
Deputy Executive Administrator  
Texas Water Development Board  
1700 North Congress  
Austin, Texas 78701

Re: Request for Application for Funding to Complete the Fifth Cycle  
of Regional Water Planning (TRD-201405743)

Dear Mr. Carter:

On behalf of the Lower Colorado Regional Water Planning Group, the Lower Colorado River Authority (LCRA) has prepared the attached application to the Texas Water Development Board requesting grant funds to complete development of the fifth cycle of the Regional Water Plan for Region K. The fifth cycle will be for the 2017 to 2021 time period. LCRA is pleased to continue as the administrative agent for the planning group for the upcoming fifth planning cycle and we look forward to working with the Texas Water Development Board on this important planning effort

If you need to contact us regarding this application, please feel free to call me at (512) 578-4019 or Mr. David Wheelock at (512) 730-6822.

Sincerely,

A handwritten signature in blue ink that reads 'Karen Bondy'. The signature is written in a cursive style with a long horizontal flourish at the end.

Karen Bondy, P.E.  
Senior Vice President, Water Resources

**I. GENERAL INFORMATION**

1. *Legal name of applicant(s).*

**Lower Colorado River Authority (LCRA).**

2. *Regional Water Planning Group:*

**Lower Colorado Regional Water Planning Group (LCRWPG)**

3. *Authority of law under which the applicant was created.*

**Special Districts Local Laws Code, Chapter 8503**

4. *Applicant's official representative, Name, Title, Mailing address, Phone number, Fax number, if available, E-mail address, and Vendor ID number.*

**Name: David Wheelock, PE**  
**Title: Manager of Water Supply Planning**  
**Mailing address: LCRA**  
**P.O. Box 220**  
**Austin, TX 78767**  
**Telephone: 512-473-3200, Ext 6822**  
**Fax: 512-473-3551**  
**Email address: [david.wheelock@lcra.org](mailto:david.wheelock@lcra.org)**  
**Fed ID #: 74-6002915**

5. *LCRA DUNS number: 043226885*

6. *Is this application in response to a Request for Applications published in the Texas Register?*

**Yes**

7. *If yes to No. 6 above, list document number and date of publication of the Texas Register.*

**Texas Register Document No. 201605741, published 11-07-2016.**

8. *Type of proposed planning (Check all that apply)*

- Initial scope of work
- Development of a regional water plan
- Revision of a regional water plan
- Special studies approved by TWDB

9. *Total proposed planning cost.*

- **Total Proposed Planning Costs: \$784,609**
- **See Appendix B**

10. *Total grant funds requested from the Texas Water Development Board.*

- **Total Grant Funds Requested: \$784,609**
- **See Appendix B**

11. *Detailed statement of the purpose for which the money will be used.*

**The grant funds will be used to develop the 2021 regional water plan for Region K. These funds will be used to evaluate and select recommended water management strategies, conservation recommendations; impacts of plan and consistency with protection of water resources, agricultural and natural resources; drought response information, activities and recommendations; unique site and policy recommendations; infrastructure financing analysis; public participation and plan adoption, implementation and comparison to the previous regional water plan; and allowing sufficient public participation in the process.**

12. *Detailed description of why state funding assistance is needed.*

**The Regional Water Planning Groups (RWPGs) were created by the State of Texas to create regional water plans. However, they do not have their own independent funding mechanism. The State provides appropriations to TWDB, who in turn, provides the necessary funding to the regional water planning groups.**



13. *Identify potential sources and amounts of funding available for implementation of viable solutions resulting from proposed planning.*

**Potential sources of funding available for implementation of viable solutions, resulting from the proposed planning include LCRA, the City of Austin, TWDB, various U.S. Government agencies, other water purveyors, industries, electric generators and farmers. Amounts of available funding for implementation are unknown.**

## II. PLANNING INFORMATION

14. *A detailed scope of work for proposed planning. Include the Draft First Amended Scope of Work for the Fifth Cycle of Regional Water Planning document prepared by TWDB located at [http://www.twdb.texas.gov/waterplanning/rwp/planningdocu/2021/rfa\\_docs.asp](http://www.twdb.texas.gov/waterplanning/rwp/planningdocu/2021/rfa_docs.asp).*

- **See Appendix C**

15. *A task budget for detailed scope of work by task.*

- **See Appendix D**

16. *An expense budget for scope of work by expense category.*

- **See Appendix E**

17. *A time schedule for completing detailed Scope of Work by task. (see Scope of Work document referenced above)*

- **See Appendix F**

18. *Specific deliverables for each task in Scope of Work. (see Scope of Work document referenced above)*

**Deliverables for the scope items are presented in each scope item above, but the main deliverable is an updated Regional Water Plan.**

19. *Method of monitoring study progress.*

**LCRA will prepare Quarterly Progress reports for the TWDB.**



20. *Qualifications and direct experience of proposed project staff.*

- **See Appendix G**

### III. WRITTEN ASSURANCES

Written assurance of the following items:



*Proposed planning does not duplicate existing projects;*

**LCRA, on behalf of the LCRWPG, hereby states that the proposed planning does not duplicate existing projects.**



*Implementation of viable solutions identified through the proposed planning will be diligently pursued and identification of potential sources of funding for implementation of viable solutions;*

**LCRA and LCRWPG will diligently pursue implementation of viable solutions identified through the proposed planning and also identify potential sources of funding for the implementation of any viable solutions.**

### IV. PROOF OF NOTIFICATION



*Proof of notification.*

#### **Published Notice:**

- *Austin American-Statesman* - Bastrop, Blanco, Burnet, Caldwell, Fayette, Gillespie, Hays, Kerr, Lampasas, Lee, Llano, Mason, San Saba, Travis and Williamson counties
- *Bay City Tribune* – Matagorda County
- *Bastrop Advertiser* – Bastrop County
- *Caldwell, Burleson Country Tribune* – Burleson County
- *Colorado County Citizen* – Colorado County
- *Elgin Courier* – Bastrop, Lee, Travis and Williamson counties
- *Goldthwaite Eagle* – Mills, San Saba counties
- *Gonzales Inquirer* – Gonzales County
- *Smithville Times* – Bastrop County
- *Wharton Journal-Spectator* – Wharton County

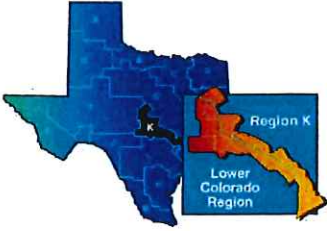
Copies of the notices showing publication dates and affidavits are shown in Appendix H.

**Mailed Notice: Friday, January 27, 2017.**

A copy of the notice and a list of those to whom the notice was sent are shown in Appendix I.

**Appendix A**  
**LOWER COLORADO REGIONAL WATER PLANNING GROUP**  
**CHAIR'S LETTER**  
**DESIGNATING LCRA TO SUBMIT APPLICATION**

February 21, 2017



Lower Colorado River Authority, Administrative Agent  
P.O. Box 220, Austin, Texas 78767  
512-473-3200, Fax 512-473-3551

#### VOTING MEMBERS

John Burke, Chair  
David Wheelock, Vice-chair  
Teresa Lutes, Secretary  
Jim Brasher  
John Dupnik  
Ronald Fieseler  
Daniel Berglund  
Lauri Gillam  
Karen Haschke  
Barbara Johnson  
Donna Klaeger  
Jason Ludwig  
Doug Powell  
Mike Reagor  
W.A. Roeder  
Rob Ruggiero  
Charles Shell  
Billy Roeder  
Paul Sliva  
James Sultemeier  
Byron Theodosis  
Jim Totten  
Paul Tybor  
David Van Dresar  
Jennifer Walker

#### COUNTIES

Bastrop  
Blanco  
Burnet  
Colorado  
Fayette  
Gillespie  
Hays (partial)  
Llano  
Matagorda  
Mills  
San Saba  
Travis  
Wharton (partial)  
Williamson (partial)

October 12, 2016

Mr. David Carter  
Deputy Executive Administrator  
Texas Water Development Board  
1700 North Congress Austin,  
Texas 78701

Dear Mr. Carter:

The purpose of this letter is to inform you that the Lower Colorado Regional Water Planning Group (LCRWPG), recognized by the Texas Water Development Board (TWDB) under Senate Bill 1 and Senate Bill 2, has authorized the Lower Colorado River Authority to submit a grant application to the TWDB for water planning studies within Region K.

The LCRWPG will use the grant funds for development of the fifth round of regional water planning for Region K.

Please feel free to call me at (512) 914-3474 if you have any questions.

Sincerely,

A handwritten signature in blue ink, appearing to read "John E. Burke".

John E. Burke, Chair  
LCRWPG

**Appendix B**  
**TOTAL PROPOSED PLANNING COSTS**

**Summary of Previously Committed and  
Total Anticipated Funding to Complete the  
Fifth Cycle of Regional Water Planning  
For Region K**

	<i>Anticipated Funding Amount</i>	<i>Total</i>
Previously Contracted & Committed Funds		\$109,356
Additional Funds to Commit	\$313,844	
Estimated Future Appropriations	\$470,765	
Sub-total Grand Funds Requested <u>This Application</u>	\$784,609	\$784,609
Total Proposed Planning Cost		<u>\$893,965</u>

**Appendix C**  
**A DETAILED SCOPE OF WORK**  
**FOR PROPOSED PLANNING**



**DRAFT**

**Exhibit A**  
***Fifth Cycle of Regional Water Planning***  
**First Amended Scope of Work**

---

**Contents**

Task 1- Planning Area Description.....	2
Task 2A - Non-Population Related Water Demand Projections .....	2
Task 2B - Population and Population-Related Water Demand Projections.....	4
Task 3 - Water Supply Analyses .....	6
Task 4A – Identification of water needs (WUG analysis to be performed by TWDB).....	11
Task 4B - Identification of Potentially Feasible Water Management Strategies .....	12
Task 4C - Prepare and Submit Technical Memorandum and RWPG Analysis of WUG and MWP Needs .....	13
Task 5A - Evaluation and Recommendation of WMSs and Associated Water Management Strategy Projects (WMSPs) .....	13
Task 5B - Water Conservation Recommendations .....	16
Task 6 - Impacts of Regional Water Plan and Consistency with Protection of Resources ....	16
Task 7 – Drought Response Information, Activities and Recommendations .....	17
Task 8 - Recommendations Regarding Unique Stream Segments and/or Reservoir Sites and Legislative & Regional Policy Issues .....	19
Task 9 - Water Infrastructure Funding Recommendations.....	20
Task 10 - Public Participation and Plan Adoption .....	21
Task 11 – Implementation and Comparison to the Previous Regional Water Plan.....	23
Task 12 - Prepare and submit prioritization of projects in the 2021 Regional Water Plan .	24

**DRAFT**

**Task 1- Planning Area Description<sup>1</sup>**

---

The objective of this task is to prepare a standalone chapter<sup>2</sup> to be included in the 2021 Regional Water Plan (RWP) that describes the Regional Water Planning Area (RWPA).

**Work shall include but not be limited to the following:**

- a) In addition to generally meeting all applicable rules and statute requirements governing regional and state water planning under 31 TAC Chapters 357 and 358, this portion of work shall, in particular, include all work necessary to meet all the requirements of 31 TAC §357.30, including the new requirement of describing major water providers in the RWPA.<sup>3</sup>
- b) Review and summary of relevant existing planning documents in the region including those that have been developed since adoption of the previous RWP. Documents to be summarized include those referenced under 31 TAC §357.22.
- c) Incorporation of all required Texas Water Development Board (TWDB) Regional Water Planning Application/State Water Planning Database (DB22) reports into document. Note that all DB22 reports are required to be physically located immediately following the RWP Executive Summary. However, RWPGs may include these reports elsewhere in the document as they deem appropriate.
- d) Review of the chapter document by RWPG members.
- e) Modifications to the chapter document based on RWPG, public, and/or agency comments.
- f) Submittal of chapter document to TWDB for review and approval; and
- g) All effort required to obtain final approval of the RWP chapter by TWDB.

**Deliverables:** A completed Chapter 1 describing the RWPA shall be delivered in the 2021 RWP as a work product.

**Task 2A - Non-Population Related Water Demand Projections<sup>4</sup>**

---

TWDB staff will provide draft water demand projections for 2020-2070 for all water demands unrelated to population (e.g. mining, manufacturing, irrigation, steam-electric power, and livestock) based on the projections from the 2017 State Water Plan updated in some cases based on updated methodologies or the most recent TWDB historical water use estimates.

---

<sup>1</sup> Requirements are further explained in the guidance document *First Amended General Guidelines for Fifth Cycle of Regional Water Plan Development*.

<sup>2</sup> This shall be a separate chapter as required by 31 TAC §357.22(b).

<sup>3</sup> Requirements are further explained in the guidance document *First Amended General Guidelines for Fifth Cycle of Regional Water Plan Development*.

<sup>4</sup> Requirements are further explained in the guidance document *First Amended General Guidelines for Fifth Cycle of Regional Water Plan Development*.

## DRAFT

TWDB staff will update water demand projections for all associated Water User Groups (WUGs) and provide draft estimates to RWPGs for their review and input.

Each RWPG will then review the draft projections and may provide input to TWDB or request specific changes to the projections from TWDB.<sup>5</sup> The emphasis of this effort will be on identifying appropriate modifications based on relevant changed conditions that have occurred since the development of the projections used in the 2017 State Water Plan.

If adequate justification is provided by the RWPG to TWDB, water demand projections may be adjusted by the TWDB in consultation with TDA, TCEQ, and TPWD. Once RWPG input and requested changes are considered, final water demand projections will be adopted by the TWDB's governing Board (Board). The adopted projections will then be provided to each RWPG. RWPGs must use the Board-adopted projections when preparing their regional water plans.

TWDB will directly populate DB22 with all WUG-level projections and make related changes to DB22 based on Board-adopted projections.

This Task includes, but is not limited to, performing all work in accordance with TWDB rules and guidance required to:

- a) In addition to generally meeting all applicable rules and statute requirements governing regional and state water planning under 31 TAC Chapters 357 and 358, this portion of work shall, in particular, include all work necessary to meet all the requirements of 31 TAC §357.31.<sup>6</sup>
- b) Prepare a stand-alone chapter<sup>7</sup> (including work from both Tasks 2A & 2B) to be included in the 2021 RWP that also incorporates all required TWDB DB22 reports into the document.
- c) Receive and make publicly available the draft water demand projections provided by TWDB.
- d) Evaluate draft water demand projections provided by TWDB.
- e) Review comments received from local entities and the public for compliance with TWDB requirements.
- f) Provide detailed feedback to TWDB on water demand projections, as necessary, including justification and documentation supporting suggested changes with a focus on relevant changed conditions that have occurred since the development of the projections used in the 2017 State Water Plan
- g) Prepare and submit numerical requests for revisions, in tabular format in accordance with TWDB guidance, of draft water demand projections and process such requests based on, for example, requests from local entities within the region. The RWPG and/or local entities should provide required documentation and justification of requested revisions.

---

<sup>5</sup> All requests to adjust draft population or water demand projections must be submitted along with associated data in an electronic format determined by TWDB (e.g., fixed format spreadsheets)

<sup>6</sup> Requirements are further explained in the guidance document *First Amended General Guidelines for Fifth Cycle of Regional Water Plan Development*.

<sup>7</sup> This shall be a separate chapter as required by 31 TAC §357.22(b).



**DRAFT**

- h) Communicate and/or meet with TWDB staff and/or local entities requesting revisions, as necessary.
- i) Assist TWDB, as necessary, in resolving final allocations of water demands to water user groups to conform with any control totals defined by TWDB, for example, by county and/or region.
- j) Prepare water demand projection summaries for WUGs using final, Board-adopted projections to be provided by the TWDB, as necessary.
- k) Modify any associated water demand projections for Major Water Providers (MWP), as necessary based on final, Board-adopted projections.
- l) Review the *TWDB DB22 Non-Population Related<sup>8</sup> Water Demand* report from the DB22 and incorporate this planning database report into any Technical Memoranda, Initially Prepared Plan (IPP), and adopted RWP (labeled as such and with source reference).
- m) Modify any aggregated water demand summaries, for example, for MWPs or irrigation districts, accordingly incorporate this planning database report into any Technical Memoranda, IPP, and adopted RWP (labeled as such and with source reference).
- n) Update WWP contractual obligations to supply water to other entities and report this information along with projected demands including within the DB22 and within any planning memorandums or reports, as appropriate.

**Task 2B - Population and Population-Related Water Demand Projections<sup>9</sup>**

---

TWDB staff will prepare draft population and associated water demand projections for 2020-2070 for all population-related water user groups using data based on the population projections in the 2017 State Water Plan as reassembled by utility service areas.

TWDB staff will develop population projections and associated water demand projections for all WUGs based on utility service areas and provide them to RWPGs for their review and input.

Because there won't be new U.S. Census data available in time to incorporate into the 2021 RWPGs, the emphasis of this work will be on the transition of the 2017 State Water Plan population projections and the associated water demand projections from political boundaries to utility service area boundaries and to making limited modifications based on relevant changed conditions that have occurred since the development of the projections used in the 2017 State Water Plan.

RWPGs shall then review the draft projections and may provide input to TWDB or request specific changes to the projections from TWDB. If adequate justification is provided by the RWPGs to TWDB, population and/or water demand projections may be adjusted by the TWDB in consultation with TDA, TCEQ, and TPWD. Once RWPG input and requested changes are considered, final

---

<sup>8</sup> All 'TWDB DB22...' reports will be provided by TWDB through the online planning database web interface as a customizable report that can be downloaded by RWPGs and must be included as part of any Technical Memoranda and water plan.

<sup>9</sup> Requirements are further explained in the guidance document *First Amended General Guidelines for Fifth Cycle of Regional Water Plan Development*.

## DRAFT

population and associated water demand projections will be adopted by the Board. The adopted projections, based on utility service areas, will then be provided to RWPGs. RWPGs must use the Board-adopted projections when preparing their regional water plans and identify WUGs with associated utility service areas.

TWDB will directly populate the DB22 with all WUG-level projections and make related changes to the DB22 if revisions are made.

This Task includes, but is not limited to, performing all work in accordance with TWDB rules and guidance required to:

- a) In addition to generally meeting all applicable rules and statute requirements governing regional and state water planning under 31 TAC Chapters 357 and 358, this portion of work shall, in particular, include all work necessary to meet all the requirements of 31 TAC §357.31.<sup>10</sup>
- b) Prepare a stand-alone chapter<sup>11</sup> (including work from both Tasks 2A & 2B) to be included in the 2021 RWP that also incorporates all of required TWDB DB22 reports into the document.
- c) Receive and make publicly available the draft population and associated water demand projections provided by TWDB and that are based on utility service areas rather than political boundaries.
- d) Evaluate draft population and associated water demand projections provided by TWDB.
- e) Review comments received from local entities and the public for compliance with TWDB requirements.
- f) Provide detailed feedback to TWDB on both population and associated water demand projections, as necessary, including justification and documentation supporting suggested changes with a focus on the transition to utility service areas and, more generally, relevant changed conditions that have occurred since the development of the projections used in the 2017 State Water Plan.
- g) Prepare and submit numerical requests, in tabular format in accordance with TWDB guidance, for revisions of draft population and/or water demand projections and process such requests based on, for example, requests from local entities within the region. The RWPG and/or local entities should provide required documentation and justification of requested revisions.
- h) Communicate and/or meet with TWDB staff and/or local entities requesting revisions, as necessary.
- i) Assist TWDB, as necessary, in resolving final allocations of population and water demands to water user groups to conform with any control totals defined by TWDB, for example, by county and/or region.

---

<sup>10</sup> Requirements are further explained in the guidance document *First Amended General Guidelines for Fifth Cycle of Regional Water Plan Development*.

<sup>11</sup> This shall be a separate chapter as required by 31 TAC §357.22(b).



## DRAFT

- j) Prepare population and water demand projection summaries for WUGs using final, adopted projections to be provided by the TWDB, as necessary for presentation in documents.
- k) Consider and include in all appropriate planning documents the projections of population and associated water demands for any new WUGs to be provided by the TWDB.
- l) Modify any associated water demand projections for MWPs, as necessary based on final, adopted projections.
- m) Review the *TWDB DB22 Population* and associated *TWDB DB22 Population-Related Water Demand* reports from the DB22<sup>12</sup> and incorporate these planning database reports into any Technical Memoranda, the IPP, and final RWP (labeled as such and with source reference).
- n) Modify any aggregated water demand summaries, for example, for MWPs, accordingly and present in planning documents.
- o) Update WWP contractual obligations to supply water to other entities and report this information along with projected demands including within DB22 and within any planning memorandums or reports, as appropriate.

### **Task 3 - Water Supply Analyses<sup>13</sup>**

---

This Task involves updating or adding: a) groundwater, surface water, reuse, and other water source availability estimates, and b) existing WUG and WWP water supplies that were included in the 2021 Regional Water Plan, in accordance with methodology described in **Section 3** of the *First Amended General Guidelines for Fifth Cycle of Regional Water Plan Development* for estimating surface water, groundwater, systems, reuse, and other supplies during drought of record conditions. All water availability and water supply estimates will be extended through 2070.

This Task includes performing all work in accordance with TWDB rules and guidance required to:

Meet all applicable rules and statute requirements governing regional and state water planning under 31 TAC Chapters 357 and 358, this portion of work shall, in particular, include all work necessary to meet all the requirements of 31 TAC §357.32.<sup>14</sup>

Prepare a standalone chapter<sup>15</sup> to be included in the 2021 RWP that also incorporates of all required DB22 reports into the document.

#### **I) Estimate a) Surface Water Availability and b) Existing WUG and WWP Surface Water Supplies:**

1. Select hydrologic assumptions, models, and operational procedures for modeling the region's river basins and reservoirs using the most current TCEQ Water Availability Models (WAMs) in a manner appropriate for assessment of existing surface water supply

---

<sup>12</sup> RWP technical consultants must attend mandatory training on the Regional Water Planning Application (DB22).

<sup>13</sup> Requirements are further explained in the guidance document *First Amended General Guidelines for Fifth Cycle of Regional Water Plan Development*.

<sup>14</sup> Requirements are further explained in the guidance document *First Amended General Guidelines for Fifth Cycle of Regional Water Plan Development*.

<sup>15</sup> This shall be a separate chapter as required by 31 TAC §357.22(b).

## DRAFT

and regional water planning purposes. Reservoir systems<sup>16</sup> and their yields shall be modeled in accordance with the *First Amended General Guidelines for Fifth Cycle of Regional Water Plan Development*.

2. Obtain TWDB Executive Administrator approval of hydrologic assumptions or models and for any variations from modeling requirements in the *First Amended General Guidelines for Fifth Cycle of Regional Water Plan Development*.
3. As necessary and appropriate, modify or update associated WAMs or other models to reflect recent changes to permits, transfers, legal requirements, new water rights, and/or specified operational requirements. Note that incorporating anticipated sedimentation into firm yield analyses is a required consideration that does not require a hydrologic variance approval from the Executive Administrator.
4. Assign available water supplies, as appropriate, to WUGs and WWP's including conducting supply analyses for WWP's.
5. Apply the TCEQ WAMs, as modified and approved by TWDB, and/or other appropriate models to quantify firm yield for major reservoirs, reservoir systems, and firm diversion for run-of-river water rights, as determined on at least a monthly time-step basis. Reservoir firm yield shall be quantified based on the most recent measured capacity and estimated capacity in year 2070.
6. Evaluate TCEQ Water System Data Reports<sup>17</sup> from the Drinking Water Watch or Safe Drinking Water Information System (SDWIS) website for municipal WUGs that use surface water and identify any physical constraints limiting existing water supplies to WUGs and/or WWP's. Limitations to be considered based on delivering treated water to WUGs. Other information that the RWPGs collect, for example, survey results, may be included in the evaluation of infrastructure capacity or limitations in delivering treated water to WUGs.
7. Update information on WWP contractual obligations to supply water to other entities including within DB22. Unless the RWPG considers it unlikely that a specific contract will be renewed, water supplies based on contractual agreements shall be assumed to renew at the contract termination date, for example, if the contract provides for renewal or extensions. Report this information within any planning memorandums or reports, as appropriate.
8. Based on the water availability, existing infrastructure, and associated physical and legal limitations, determine the existing surface water supply available from each surface water source to each WUG and WWP (including newly identified WUGs and WWP's) during a drought of record based on source water availability, infrastructure capacity, legal constraints, and/or operational limitations.
9. Complete and update all required data elements for DB22 through the web interface.<sup>18</sup>

---

<sup>16</sup> Reservoir systems must be approved by TWDB and identified as such in DB22.

<sup>17</sup> Available from TCEQ at <http://dww2.tceq.texas.gov/DWW/>.

<sup>18</sup> In accordance with the Guidelines for Regional Water Plan Data Deliverables. RWPG technical consultants must attend mandatory training on the Regional Water Planning Application (DB22).



## DRAFT

10. Compile firm yield and diversion information by Source, WUG, WWP, county, river basin, and planning region as necessary to obtain decadal estimates of existing surface water supply throughout the planning period. This will be facilitated by *TWDB DB22 Water Source Availability* and associated *TWDB DB22 WUG and WWP Existing Water Supply* reports using data provided by RWPGs and made available to all RWPGs through the DB22 interface.
11. Review, confirm the accuracy of, and incorporate the required associated planning database reports directly into the Technical Memorandum, IPP, and adopted RWP under Task 4C (labeled as such and with source reference).

### **II) Estimate a) Groundwater Availability and b) Existing WUG and WWP Groundwater Supplies:**

Obtain and review the Modeled Available Groundwater<sup>19</sup> volumes that are developed by TWDB based on the Desired Future Conditions adopted by Groundwater Management Areas (GMAs). Modeled Available Groundwater volumes for each aquifer will be available from TWDB through the DB22 interface, split into discrete geographic-aquifer units by: Aquifer; County; River Basin; and Region.

1. In areas that were not considered in the DFC process and therefore do not have Modeled Available Groundwater annual volumes but have groundwater supplies, or in RWPGs in which no GCD exists<sup>20</sup>, develop RWPG-estimated groundwater availability for Board review and approval prior to inclusion in the IPP<sup>21</sup> and in accordance with the First Amended General Guidelines for Regional Water Plan Development.
2. Consider the impacts of the available Modeled Available Groundwater (MAG) annual volumes on the regional water plan including how it impacts existing water supplies.
3. In areas with Groundwater Conservation District (GCDs), obtain GCD Management Plans and GCD information to be considered when estimating existing supplies and water management strategies under future tasks.
4. Assign available water supplies, as appropriate, to WUGs and WWPs including conducting supply analyses for WWPs.
5. Select hydrologic and other assumptions for distribution of available groundwater for potential future use by WUGs (e.g. via a pro-rationing policy) as existing supply based on models and operational procedures appropriate for assessment of water supply and regional water planning purposes. A specific hydrologic variance request is required to utilize a MAG Peak Factor to accommodate temporary increases in existing annual availability for planning purposes<sup>22</sup>.

---

<sup>19</sup> The estimated total pumping from the aquifer that achieves the desired future condition adopted by members of the associated Groundwater Management Area. Modeled Available Groundwater data to be entered into DB22 by TWDB (see guidance document).

<sup>20</sup> Related to 84(R) SB 1101 requirements. As of October 2016 these requirements only apply to the North East Texas (Region D) RWPG, as it is the only region currently in the state with no GCDs in its RWPA.

<sup>21</sup> 31 TAC 357.32(d)(2).

<sup>22</sup> Requirements are further explained in the guidance document *First Amended General Guidelines for Fifth Cycle of Regional Water Plan Development*.



## DRAFT

6. Evaluate TCEQ Water System Data Reports<sup>23</sup> from the Drinking Water Watch or Safe Drinking Water Information System (SDWIS) website for municipal Water User Groups using groundwater and identify any physical constraints limiting existing water supplies to WUGs and/or WWP. Limitations to be considered based on delivering treated water to WUGs. Other information that the RWPGs collect, for example, survey results, may be included in the evaluation of infrastructure capacity or limitations in delivering treated water to WUGs.
7. Update information on WWP contractual obligations to supply water to other entities including within DB22. Unless the RWPG considers it unlikely that a specific contract will be renewed, water supplies based on contractual agreements shall be assumed to renew at the contract termination date, for example, if the contract provides for renewal or extensions. Report this information within any planning memorandums or reports, as appropriate.
8. Compile and/or update information regarding acquisitions of groundwater rights, for example, for transfer to municipal use, and account for same in the assessment of both availability and existing groundwater supplies.
9. Based on the water availability, existing infrastructure, and associated physical and legal limitations, determines the existing groundwater supply available from each water source to each WUG and WWP (including newly identified WUGs and WWPs) during a drought of record based on water availability, infrastructure capacity, legal constraints, and/or operational limitations.
10. Complete and update all required data elements for DB22 through the web interface.<sup>24</sup>
11. Compile groundwater availability information by Source, Water User Group, Wholesale Water Provider, county, river basin, and planning region as necessary to obtain decadal estimates of supply throughout the planning period. This will be facilitated by *TWDB DB22 Water Source Availability* and associated *TWDB DB22 WUG and WWP Existing Water Supply* reports using data provided by RWPGs and made available to all RWPGs.

### **III) Estimate System, Reuse, and Other Types of Existing Supplies**

#### Systems, Reuse, and Other Water Supplies

1. Integrate firm water supplies for WUGs using a system of supply sources (e.g., surface water, storage, and groundwater).
2. Research and quantify existing supplies and commitments of treated effluent through direct and indirect reuse.
3. Compile systems, reuse, and other availability information by source, water user group, wholesale water provider, county, river basin, and planning region as necessary to obtain decadal estimates of supply throughout the planning period.

---

<sup>23</sup> Available from TCEQ at <http://dww2.tceq.texas.gov/DWW/>.

<sup>24</sup> In accordance with the Guidelines for Regional Water Plan Data Deliverables. RWPG technical consultants must attend mandatory training on the Regional Water Planning Application (DB22).

**DRAFT**

4. Assign available water supplies, as appropriate, to WUGs and WWP's including conducting demand analyses for WWP's.
5. Identify and sub-categorize existing sources in DB22 to extract unique sources. In addition to surface water, groundwater, and reuse, for example, further clarify the source types in DB22 to subcategorize other specific water sources such as desalinated groundwater or desalinated surface water, and seawater desalination, and any other supply types that are connected supplies.
6. Review and confirm the accuracy of the *TWDB DB22 Availability* and associated *TWDB DB22 Existing Water Supply* reports from DB22 and incorporate these planning database reports directly into the Technical Memorandum and other planning documents (labeled as such and with source reference).
7. Identify any physical constraints limiting these existing water supplies to WUGs and/or WWP's including based on TCEQ Water System Data Reports<sup>25</sup>. Limitations to be considered based on delivering treated water to WUGs. Other information that the RWPGs collect, for example, survey results, may be included in the evaluation of infrastructure capacity or limitations in delivering treated water to WUGs.
8. Update information on WWP contractual obligations to supply water to other entities including within DB22. Unless the RWPG considers it unlikely that a specific contract will be renewed, water supplies based on contractual agreements shall be assumed to renew at the contract termination date, for example, if the contract provides for renewal or extensions. Report this information within any planning memorandums or reports, as appropriate.
9. Based on the water availability, existing infrastructure, and associated physical and legal limitations, determines the existing system, reuse, and other water supplies available from each water source to each WUG and WWP (including newly identified WUGs and WWP's) during a drought of record based on source water availability, infrastructure capacity, legal constraints, and/or operational limitations.
10. Complete and update all required data elements for DB22 through the web interface.
11. Compile these supplies by source, water user group, wholesale water provider, county, river basin, and planning region as necessary to obtain decadal estimates of existing surface water supply throughout the planning period. This will be facilitated by *TWDB DB22 Water Source Availability* and associated *TWDB DB22 WUG and WWP Existing Water Supply* reports using data provided by RWPGs and made available to all RWPGs through the DB22 interface.
12. Review, confirm the accuracy of, and incorporate the required associated planning database reports directly into the Technical Memorandum, IPP, and adopted RWP under Task 4C (labeled as such and with source reference).

---

<sup>25</sup> Available from TCEQ at <http://dww2.tceq.texas.gov/DWW/>.



**DRAFT**

13. Technical Memo, IPP, and adopted RWP shall include a written summary of all WAM and GAM models on which the surface and groundwater availability in the RWP is based (except for availability associated with MAGs), to include:
- the named/labeled version (incl. date) of each model used;
  - a summary of any modifications to each model and the date these modifications were approved by the EA;
  - name of the entity/firm that performed the model run; and
  - the dates of the model runs.<sup>26</sup>

Includes all work required to coordinate with other planning regions to develop and allocate estimates of water availability and existing water supplies.

**Task 4A - Identification of water needs (WUG analysis to be performed by TWDB) <sup>27</sup>**

---

**Work shall include but not be limited to the following:**

1. In addition to generally meeting all applicable rules and statute requirements governing regional and state water planning under 31 TAC Chapters 357 and 358, this portion of work shall, in particular, include all work necessary to meet all the requirements of 31 TAC §357.33.<sup>28</sup>
2. Prepare a standalone chapter<sup>29</sup> to be included in the 2021 RWP that also incorporates of all required DB22 reports into the document.
3. *Based upon updated projections of existing water supply and projected water demands under Tasks 2 and 3, and the associated data entered into DB22, TWDB will update computations of identified water needs (potential shortages) by WUGs and WUG customers of WWPs. As decadal estimates of needs (potential shortages) as well as by, county, river basin, and planning region.*
4. *The results of this computation will be provided by TWDB via DB22 to RWPGs in a customizable format that is in accordance with TWDB rules as the TWDB DB22 Identified Water Needs report*
5. Regions may also request additional, unique needs analysis (e.g., for a WWP) that the RWPG considers warranted. Such reports will be provided by TWDB, if feasible based on the DB22 constraints and TWDB resources. The RWPG will need to enter or provide any additional data into DB22 that may be necessary to develop these evaluations.
6. The DB22 needs reports and RWPG-identified water needs for MWPs shall be incorporated by the RWPG into the Technical Memorandum, IPP, and adopted RWP (labeled as such and with source reference).

---

<sup>26</sup> All input files of WAM models shall be included as an electronic appendix in the IPP and RWP.

<sup>27</sup> Requirements are further explained in the guidance document *First Amended General Guidelines for Fifth Cycle of Regional Water Plan Development*.

<sup>28</sup> Requirements are further explained in the guidance document *First Amended General Guidelines for Fifth Cycle of Regional Water Plan Development*.

<sup>29</sup> This shall be a separate chapter as required by 31 TAC §357.22(b).

## DRAFT

7. Upon request, TWDB will perform a socioeconomic analysis of the economic effects of not meeting the identified water needs and update and summarize potential social and economic effects under this Task. This report will be provided to RWPGs as part of this Task and incorporated into the adopted regional water plans.
8. If the RWPG chooses to develop its own socioeconomic analysis the resulting socioeconomic report, with documented methodology, shall be incorporated into the IPP and adopted regional water plan by the RWPG.
9. A secondary needs analysis will be calculated by TWDB based on DB22 for all WUGs and WWP for which conservation or direct reuse water management strategies are recommended. The results of this computation will be provided to RWPGs in accordance with TWDB rules and shall be incorporated by the RWPG into the regional water plan as *TWDB DB22 Second-Tier Identified Water Need* report.

### **Task 4B - Identification of Potentially Feasible Water Management Strategies<sup>30</sup>**

This Task includes, but is not limited to, performing all work in accordance with TWDB rules and guidance required to:

1. In addition to generally meeting all applicable rules and statute requirements governing regional and state water planning under 31 TAC Chapters 357 and 358, this portion of work shall, in particular, include all work necessary to meet all the requirements of 31 TAC §357.34(a)(b)(c).<sup>31</sup>
2. Receive public comment on a proposed process to be used by the RWPG to identify and select water management strategies for the 2021 regional water plan. Revise and update documentation of the process by which water management strategies that are potentially feasible for meeting a need were identified and selected for evaluation in the 2021 regional water plan. Include a description of the process selected by the RWPG in the Technical Memorandum and the IPP and adopted regional water plans.
3. Consider the TWDB Water Loss Audit Report, conservation best management practices, and drought management when considering potentially feasible water management strategies as required by rules.
4. Update relevant portions of the regional water plan summary of existing water supply plans for local and regional entities. This Task requires obtaining and considering existing water supply plans. Updated summary to be included in the IPP and adopted regional water plans.
5. Plans to be considered in developing water management strategies include those referenced under 31 TAC §357.22.
6. If no potentially feasible strategy can be identified for a WUG or WWP, document the reason for this in the Technical Memorandum and the IPP and adopted regional water plans.

---

<sup>30</sup> Requirements are further explained in the guidance document *First Amended General Guidelines for Fifth Cycle of Regional Water Plan Development*.

<sup>31</sup> Requirements are further explained in the guidance document *First Amended General Guidelines for Fifth Cycle of Regional Water Plan Development*.



**DRAFT**

7. Consider recent studies and describe any significant changes in water management strategies described as being in the implementation phase in the 2021 RWP as well as any new projects in the implementation phase prior to adoption of the Initially Prepared 2021 Regional Water Plan.
8. Identify potential water management strategies to meet needs for all WUGs and WWPs with identified needs, including any new retail utility WUGs and WWPS that may have been previously aggregated under County-other in the 2016 regional water plan but which are being treated as unique entities for the 2021 regional water plan.
9. Present a list of the potentially feasible water management strategies, in table format, within the Technical Memorandum and the IPP and adopted regional water plans.

**Task 4C - Prepare and Submit Technical Memorandum and RWPG Analysis of WUG and MWP Needs<sup>32</sup>**

This Task includes, but is not limited to, performing all work in accordance with TWDB rules and guidance required to:

1. Prepare a concise Technical Memorandum consisting solely of each of the DB22 reports described under Tasks 2A, 2B, 3, 4A, and 4B as required by the *First Amended General Guidelines for Regional Water Plan Development* (Table 2) within the body of the memorandum.
2. Approve submittal of the Technical Memorandum to TWDB at a regular regional water planning group meeting. The Technical Memorandum must be submitted to TWDB in accordance with Section I Article I of the contract.
3. To the extent necessary, this Task budget may also be applied toward effort required to:
  - a) Develop preliminary water needs analyses outside of DB22 that may be necessary due to DB22 not yet being available;
  - b) Prepare, organize, enter, and/or update required data elements for DB22 including data related to existing water supplies or water management strategies.

**Task 5A - Evaluation and Recommendation of WMSs and Associated Water Management Strategy Projects (WMSPs)**

The objective of this task is to evaluate and recommend WMS and their associated WMSPs, including preparing a separate chapter and subchapter (on conservation recommendations see - Task 5B) to be included in the 2021 RWP that describes the work completed, presents the potentially feasible WMSs, recommended and alternative WMSs and WMSPs, including all the technical evaluations, and presents which water user entities will rely on the recommended WMSs and WMSPs.

**Work shall be contingent upon a written notice-to-proceed and shall include but not be limited to the following:**

---

<sup>32</sup> Requirements are further explained in the guidance document *First Amended General Guidelines for Fifth Cycle of Regional Water Plan Development*.

## DRAFT

- a) In addition to generally meeting all applicable rules and statute requirements governing regional and state water planning under 31 TAC Chapters 357 and 358, this portion of work shall, in particular, include all work necessary to meet all the requirements of 31 TAC §357.34 and §357.35 that is not already included under Tasks 4B, 5A, or 5B.<sup>33</sup>
- b) Plans to be considered in developing WMSs include those referenced under 31 TAC §357.22.
- c) Inclusion of a list of the potentially feasible WMSs that were identified by the RWPG. Information to include what past evaluations have been performed for each potentially feasible WMS listed.
- d) Technical evaluations of all categories of potentially feasible WMSs including previously identified or recommended WMSs and newly identified WMSs including drought management and conservation WMSs; WMS and WMSP documentation shall include a strategy description, discussion of associated facilities, project map, and technical evaluation addressing all considerations and factors required under 31 TAC §357.34(d)-(h) and §357.35.
- e) Process of selecting all recommended WMSs and associated WMSPs including development of WMS evaluations matrices and other tools required to assist the RWPG in comparing and selecting recommended WMSs and WMSPs.
- f) Consideration of water conservation and drought contingency plans from each WUG, as necessary, to inform WMS evaluations and recommendations.
- g) Communication, coordination, and facilitation required within the RWPA and with other RWPGs to develop recommendations.
- h) Updates to descriptions and associated technical analyses and documentation of any WMSs and WMSPs that are carried forward from the previous RWP to address:
  - Changed conditions or project configuration
  - Changes to sponsor of WMS and WMSP(s)
  - Updated costs (based on use of required costing tool<sup>34</sup>)
  - Other changes that must be addressed to meet requirements of 31 TAC §357.34 and §357.35.
- i) Assignment of all recommended WMS water supplies to meet projected needs of specific WUGs.
- j) Documentation of the evaluation and selection of all recommended WMS and WMSPs, including an explanation for why certain types of strategies (e.g., aquifer storage and recovery, seawater desalination, brackish groundwater desalination) may not have been recommended.

---

<sup>33</sup> Requirements are further explained in the guidance document *First Amended General Guidelines for Fifth Cycle of Regional Water Plan Development*.

<sup>34</sup> See section 5.1.1 under 'Financial Costs' in *First Amended General Guidelines for Fifth Cycle of Regional Water Plan Development*.



**DRAFT**

- k) Coordination with sponsoring water user groups, wholesale water providers, and/or other resource agencies regarding any changed conditions in terms of projected needs, strategy modifications, planned facilities, market costs of water supply, endangered or threatened species, etc.
- l) If applicable, determination of the “highest practicable level” of water conservation and efficiency achievable (as existing conservation or proposed within a water management strategy) for each WUG that relies on a WMS involving and interbasin transfer to which TWC 11.085 applies. Recommended conservation WMSs associated with this analysis shall be presented by WUG.
- m) Presentation of the water supply plans in the RWP for each WUG and WWP relying on the recommended WMSs and WMSPs.
- n) Consideration of alternative WMSs and WMSPs for inclusion in the plan. Alternative water management strategies must be fully evaluated in accordance with 31 TAC §357.34(d)-(h).
- o) Incorporation of all required DB22 reports into document.
- p) Submission of data through the Regional Water Planning Application (DB22) to include the following work:
  - review of the data,
  - confirmation that data is accurate,
  - incorporation of the required DB22 reports into the draft and final regional water planning chapter document
- q) Review of the chapter document and related information by RWPG members,
- r) Modifications to the chapter document based on RWPG, public, and or agency comments.
- s) Submittal of chapter document to TWDB for review and approval; and
- t) All effort required to obtain final approval of the regional water plan chapter and associated DB22 data by TWDB.
- u) *[SCOPE OF WORK TO BE DETERMINED]*

***Scope of Work to be amended based on specific Task 5A scope of work to be developed and negotiated with TWDB. Work under this Task to be performed only after approval and incorporation of Task 5A scope of work and written notice-to-proceed. NOTE: Work effort associated with preparing and submitting a proposed Task 5A scope of work for the purpose of obtaining a written 'notice-to-proceed' from TWDB is not included in Task 5A and shall not be reimbursed under the Contract.***

**Deliverables:** A completed Chapter 5 shall be delivered in the 2021 RWP as a work product to include technical analyses of all evaluated WMSs and WMSPs. Data shall be submitted and finalized through DB22 in accordance with the Guidelines for Regional Water Planning Data Deliverables.

## DRAFT

### **Task 5B - Water Conservation Recommendations**

---

The objective of this task is to prepare a separate subchapter<sup>35</sup> of Chapter 5 to be included in the 2021 RWP that consolidates conservation-related recommendations and provide model water conservation plans.

#### **Work shall include but not be limited to the following:**

- a) In addition to generally meeting all applicable rules and statute requirements governing regional and state water planning under 31 TAC Chapters 357 and 358, this portion of work shall, in particular, include all work necessary to meet all the requirements of 31 TAC §357.34(g).<sup>36</sup>
- b) Consider water conservation plans from each WUG, as necessary, to inform conservation WMSs and other recommendations.
- c) If applicable, explanation of the RWPG's basis for not recommending conservation for WUGs that had identified water needs but did not have a recommended conservation WMS.
- d) If applicable, present what level of water conservation (as existing conservation or proposed within a water management strategy) is considered by the RWPG as the "highest practicable level" of water conservation for each WUG and/or WWP that are dependent upon water management strategies involving interbasin transfers to which TWC 11.085 applies.
- e) Provision of model water conservation plans that may be referenced, instead of included in hard copy, in this subchapter, for example, by using internet links.
- f) Review of the subchapter document and related information by RWPG members,
- g) Modifications to the subchapter document based on RWPG, public, and or agency comments.
- h) Submittal of subchapter document to TWDB for review and approval; and
- i) All effort required to obtain final approval of the regional water plan by TWDB.

**Deliverables:** A completed Subchapter of Chapter 5 shall be delivered in the 2021 RWP as a work product.

### **Task 6 - Impacts of Regional Water Plan and Consistency with Protection of Resources**

---

The objective of this task is to prepare a separate chapter<sup>37</sup> to be included in the 2021 Regional Water Plan (RWP) that describes the potential impacts of the regional water plan and how the plan

---

<sup>35</sup> This shall be a separate subchapter as required by 31 TAC §357.34(h).

<sup>36</sup> Requirements are further explained in the guidance document *First Amended General Guidelines for Fifth Cycle of Regional Water Plan Development*.

<sup>37</sup> This shall be a separate chapter as required by 31 TAC §357.22(b).



**DRAFT**

is consistent with long-term protection of water resources, agricultural resources, and natural resources.

**Work shall include but not be limited to the following:**

- a) In addition to generally meeting all applicable rules and statute requirements governing regional and state water planning under 31 TAC Chapters 357 and 358, this portion of work shall, in particular, include all work necessary to meet all the requirements of 31 TAC §357.40 and §357.41.<sup>38</sup>
- b) Evaluation of the estimated cumulative impacts of the regional water plan, for example on groundwater levels, spring discharges, bay and estuary inflows, and instream flows.
- c) Review of the chapter document by RWPG members.
- d) Modifications to the chapter document based on RWPG, public, and or agency comments.
- e) Submittal of chapter document to TWDB for review and approval; and
- f) All effort required to obtain final approval of the regional water plan chapter by TWDB.

**Deliverables:** A completed Chapter 6 shall be delivered in the 2021 RWP as a work product.

**Task 7 – Drought Response Information, Activities and Recommendations**

The objective of this task is to prepare a separate chapter<sup>39</sup> to be included in the 2021 RWP that: presents information regarding historical droughts and on preparations for drought in the region; develops recommendations for triggers and responses to the onset of drought conditions; evaluates potential emergency responses to local drought conditions; and includes various other drought-related evaluations and recommendations.

**Work shall include but not be limited to the following:**

- a) In addition to generally meeting all applicable rules and statute requirements governing regional and state water planning under 31 TAC Chapters 357 and 358, this portion of work shall, in particular, include all work necessary to meet all the requirements of 31 TAC §357.42.<sup>40</sup>
- b) Plans to be considered in developing this chapter include relevant plans referenced under 31 TAC §357.22.
- c) Collecting information on previous and current responses to drought in the region including reviewing drought contingency plans received from each WUG and determining what

---

<sup>38</sup> Requirements are further explained in the guidance document *First Amended General Guidelines for Fifth Cycle of Regional Water Plan Development*.

<sup>39</sup> This shall be a separate chapter as required by 31 TAC §357.22(b).

<sup>40</sup> Requirements are further explained in the guidance document *First Amended General Guidelines for Fifth Cycle of Regional Water Plan Development*.

## DRAFT

measures are most commonly used and whether these measures have been recently implemented in response to drought conditions.

- d) Determining whether there is any reliable information on the reduction in demands on individual WUGs caused by their implementation of drought contingency measures.
- e) Process of selecting recommended triggers and actions including any tools required to assist the RWPG in comparing options and making recommendations.
- f) Consideration of drought contingency plans from each WUG, as necessary, to inform WMS evaluations and recommendations.
- g) Coordination and communication, as necessary, with entities in the region to gather information required to develop recommendations.
- h) Summarization of potentially feasible drought management WMS, recommended drought management WMS, and or alternative drought management WMSs, if any, associated with work performed under Task 5A.
- i) If applicable, explanation of the RWPG's basis for not recommending drought management strategies for WUGs that had identified water needs but did not have a recommended drought management WMS.
- j) Development by the RWPG of region-specific model drought contingency plans consistent with TCEQ requirements that, at a minimum, identify triggers for and responses to the most severe drought response stages commonly referred as 'severe', 'critical' and 'emergency' drought conditions.
- k) Summary of any other drought management measures recommended by the RWPG.
- l) Preparation of tabular data for inclusion in chapter.
- m) Review of the chapter document and related information by RWPG members.
- n) Modifications to the chapter document based on RWPG, public, and or agency comments.
- o) Submittal of chapter document to TWDB for review and approval; and
- p) All effort required to obtain final approval of the regional water plan chapter and associated data by TWDB.

**Deliverables:** A completed Chapter 7 shall be delivered in the 2021 RWP as a work product. Data shall be submitted in the form of tables included in the chapter.

**DRAFT**

**Task 8 - Recommendations Regarding Unique Stream Segments and/or Reservoir Sites and Legislative & Regional Policy Issues**

---

The objective of this task is to prepare a separate chapter<sup>41</sup> to be included in the 2021 RWP that presents the RWPG's unique stream segment, unique reservoir site, legislative, administrative, and regulatory recommendations.

**Work shall include but not be limited to the following:**

- a) In addition to generally meeting all applicable rules and statute requirements governing regional and state water planning under 31 TAC Chapters 357 and 358, this portion of work shall, in particular, include all work necessary to meet all the requirements of 31 TAC §357.43 and §358.2.<sup>42</sup>
- b) Plans to be considered in developing this chapter include relevant plans referenced under 31 TAC §357.22.
- c) RWPG consideration and discussion of potential recommendations for designation of ecologically unique stream segments within the RWPA, based on criteria in 31 TAC §358.2.
- d) If applicable, prepare a draft memorandum recommending which stream segments in the region, if any, should be recommended for designation as ecologically unique stream segments. Evaluate and incorporate comments from the regional water planning group. Upon approval by the group, submit the draft memorandum to TWDB and TPWD for comments.
- e) RWPG consideration and discussion of potential recommendations for designation of unique reservoir sites within the RWPA.
- f) If applicable, prepare a draft memorandum recommending designation of unique sites for reservoir development. Evaluate and incorporate comments from the regional water planning group. Upon approval by the group, submit the draft memorandum to TWDB for comments.
- g) RWPG consideration and discussion of potential regional policy issues; identification and articulation of recommendations for legislative, administrative, and regulatory rule changes; and negotiations toward RWPG consensus.
- h) Review of the chapter document and related information by RWPG members.
- i) Modifications to the chapter document based on RWPG, public, and or agency comments.
- j) Submittal of chapter document to TWDB for review and approval; and
- k) All effort required to obtain final approval of the regional water plan chapter by TWDB.

---

<sup>41</sup> This shall be a separate chapter as required by 31 TAC §357.22(b).

<sup>42</sup> Requirements are further explained in the guidance document *First Amended General Guidelines for Fifth Cycle of Regional Water Plan Development*.



**DRAFT**

**Deliverables:** A completed Chapter 8 shall be delivered in the 2021 RWP as a work product.

**Task 9 - Water Infrastructure Funding Recommendations**

---

The objective of this task is to reports on how sponsors of recommended WMSPs propose to finance projects as a separate chapter<sup>43</sup> to be included in the 2021 RWP .

**Work shall include but not be limited to the following:**

- a) In addition to generally meeting all applicable rules and statute requirements governing regional and state water planning under 31 TAC Chapters 357 and 358, this portion of work shall, in particular, include all work necessary to meet all the requirements of 31 TAC §357.44.<sup>44</sup>
- b) Coordination and communication with sponsoring water user groups, wholesale water providers, and/or other water agencies.
- c) Perform a survey, including the following work:
  - a. Contacting WMSP sponsors/WUGs
  - b. Collection and collation of data
  - c. Documentation of the effectiveness of survey methodology, providing percent survey completions, and whether an acceptable minimum percent survey completion was achieved.
  - d. Submission of data into the online survey tool
- d) Coordination with WUGs and WWP as necessary to ensure detailed needs and costs associated with their anticipated projects are sufficiently represented in the RWP for future funding determinations.
- e) Assisting the RWPG with the development of recommendations regarding the proposed role of the State in financing water infrastructure projects identified in the RWP.
- f) Summarizing the survey results.
- g) Review chapter document and related information by RWPG members.
- h) Submittal of chapter document to TWDB for review and approval; and
- i) All effort required to obtain final approval of the regional water plan chapter and associated DB22 data by TWDB.

**Deliverables:** A completed Chapter 9 shall be delivered in the 2021 RWP as a work product to include summary of reported financing approaches for all recommended WMSPs. Data shall be submitted and finalized through the online survey tool in accordance with the *Guidelines for Regional Water Planning Data Deliverables*.

---

<sup>43</sup> This shall be a separate chapter as required by 31 TAC §357.22(b).

<sup>44</sup> Requirements are further explained in the guidance document *First Amended General Guidelines for Fifth Cycle of Regional Water Plan Development*.

**DRAFT**

**Task 10 - Public Participation and Plan Adoption<sup>45</sup>**

---

The objective of this task is to address public participation, public meetings, eligible administrative and technical support activities, and other requirements and activities eligible for reimbursement and necessary to complete and submit an IPP and final RWP and obtain TWDB approval of the RWP.

**Work shall include but not be limited to the following:**

- a) In addition to generally meeting all applicable statute requirements governing regional and state water planning this portion of work shall, in particular, include all technical and administrative support activities necessary to meet all the requirements of 31 TAC Chapters 355, 357, and 358 that are not already addressed under the scope of work associated with other contract Tasks but that are necessary and or required to complete and deliver an IPP and final, adopted RWP to TWDB and obtain approval of the adopted RWP by TWDB.<sup>46</sup>
- b) Organization, support, facilitation, and documentation of all meetings/hearings associated with: preplanning meeting; meetings associated with revision of projections; consideration of a substitution of alternative water management strategies; public hearing after adoption of the IPP and prior to adoption of the final RWP; and consideration of a Minor Regional Water Plan Amendments.

**Technical Support and Administrative Activities**

- c) Attendance and participation of technical consultants at RWPG, subgroup, subcommittees, special and or other meetings and hearings including preparation and follow-up activities.
- d) Developing technical and other presentations and handout materials for regular and special meetings to provide technical and explanatory data to the RWPG and its subcommittees, including follow-up activities.
- e) Collecting and evaluating information, including any information gathering surveys from water suppliers or WUGs, (e.g., on existing infrastructure; existing water supplies; potentially feasible WMSs) and or maintenance of contact lists for regional planning information in the region.
- f) Administrative and technical support and participation in RWPG activities, and documentation of any RWPG workshops, work groups, subgroup and/or subcommittee activities.
- g) Technical support and administrative activities associated with periodic and special meetings of the RWPG including developing agendas and coordinating activities for the RWPG.

---

<sup>45</sup> Requirements are further explained in the guidance document *First Amended General Guidelines for Fifth Cycle of Fifth Cycle of Regional Water Plan Development*.

<sup>46</sup> Requirements are further explained in the guidance document *First Amended General Guidelines for Fifth Cycle of Regional Water Plan Development*.

## DRAFT

- h) Provision of status reports to TWDB for work performed under this Contract.
- i) Development of draft and final responses for RWPG approval to public questions or comments as well as approval of the final responses to comments on RWP documents.
- j) Intraregional and interregional coordination and communication, and or facilitation required within the RWPA and with other RWPGs to develop a RWP including with water suppliers or other relevant entities such as groundwater conservation districts, WUGs, and or WWPs.
- k) Incorporation of all required DB22 reports into RWP document.
- l) Modifications to the RWP documents based on RWPG, public, and or agency comments.
- m) Preparation of a RWP chapter summarizing Task 10 activities including review by RWPG and modification of document as necessary.
- n) Development and inclusion of Executive Summaries in both IPP and final RWP.
- o) Production, distribution, and submittal of all draft and final RWP-related planning documents for RWPG, public and agency review, including in hard-copy format when required.
- p) Assembling, compiling, and production of the completed IPP and Final Regional Water Plan document(s) that meet all requirements of statute, 31 TAC Chapters 355, 357 and 358, Contract and associated guidance documents.
- q) Submittal of the RWP documents in both hard copy and electronic formats to TWDB for review and approval; and all effort required to obtain final approval of the RWP by TWDB.

### **Other Activities**

- r) Review of all RWP-related documents by RWPG members.
- s) Development and maintenance of a website for public posting of RWPG information.
- t) Limited non-labor, direct costs associated with maintenance of the RWPG website.
- u) Development of agendas, presentations, and handout materials for the public meetings and hearings to provide to the general public.
- v) Documentation of meetings and hearings to include recorded minutes and or audio recordings as required by the RWPG bylaws and archiving and provision of minutes to public.
- w) Preparation and transmission of correspondence, for example, directly related to public comments on RWP documents.
- x) Promoting consensus decisions through conflict resolution efforts including monitoring and facilitation required to resolve issues between and among RWPG members and



**DRAFT**

stakeholders in the event that issues arise during the process of developing the RWP, including mediation between RWPG members, if necessary.

- y) RWPG membership solicitation activities.
- z) Meeting all posting, meeting, hearing and other public notice requirements in accordance with the open meetings act, statute, and 31 TAC §357.21 and any other applicable public notice requirements.
- aa) Solicitation, review, and dissemination of public input, as necessary.

**Deliverables:** Complete IPP and final, adopted RWP documents shall be delivered as work products. This includes a completed Chapter 10 summarizing public participation activities and appendices with public comments and RWPG responses to comments.

**Task 11 – Implementation and Comparison to the Previous Regional Water Plan**

---

The objective of this task is to evaluate and recommend water management strategies (WMS) including preparing a separate chapter<sup>47</sup> to be included in the 2021 RWP that reports on the degree of implementation of WMSs from the previous RWP and summarizes how the new RWP compares to the previous RWP.

**Work shall include but not be limited to the following:**

- a) In addition to generally meeting all applicable rules and statute requirements governing regional and state water planning under 31 TAC Chapters 357 and 358, this portion of work shall, in particular, include all work necessary to meet all the requirements of 31 TAC §357.45.<sup>48</sup>
- b) Implementation (31 TAC §357.45(a)):
  - I. Coordination and communication with RWPG representatives and sponsors of WMSs, including WUGs and WWPs
  - II. Documentation of the level of implementation of each WMS that was recommend in the previous regional water plan
  - III. Submission of implementation results data in the online survey tool and in spreadsheet format
  - IV. To the extent feasible, identify other projects implemented by these entities that are not included in the previous RWP
- c) Comparison to the Previous Regional Water Plan (31 TAC §357.45(b)):
  - I. Compare the RWP to the previous RWP by chapter in the new RWP
  - II. Summarize differences quantitatively and qualitatively
  - III. Present information in graphical, tabular, and written format

---

<sup>47</sup> This shall be a separate chapter as required by 31 TAC §357.22(b).

<sup>48</sup> Requirements are further explained in the guidance document *First Amended General Guidelines for Fifth Cycle of Regional Water Plan Development*.

## DRAFT

- d) Review of the chapter document and related information by RWPG members.
- e) Modifications to the chapter document based on RWPG, public, and or agency comments.
- f) Submittal of chapter document to TWDB for review and approval; and
- g) All effort required to obtain final approval of the regional water plan chapter and associated DB22 data by TWDB.

**Deliverables:** A completed Chapter 11 shall be delivered in the 2021 RWP as a work product. Survey data shall be submitted and finalized through the online survey tool in accordance with the Guidelines for Regional Water Planning Data Deliverables.

### **Task 12 - Prepare and submit prioritization of projects in the 2021 Regional Water Plan**

The objective of this task is to prioritize the projects in the 2021 regional water plan by applying the uniform standards developed by the HB4 Stakeholder Committee and approved by the governing Board of TWDB. RWPGs shall prioritize projects based on the latest TWDB-approved version of the uniform standards, as updated or clarified, available at the time of required draft or final prioritization submittal. These uniform standards will be made available on the TWDB website.

TWDB will provide to the RWPGs an alphabetized **region-sponsor- strategy prioritization template** that contains projects that the region must prioritize under this Task. The alphabetized region-sponsor-strategy prioritization template is based upon the recommended water management strategies in the 2021 regional water plan, as provided by the RWPG to TWDB in the state water plan database (DB22).

Work includes, but is not limited to, the following:

1. Applying all of the uniform standards to each project and filling in the prioritization template provided by TWDB.
2. Approval of submittal to TWDB of the final prioritization template at regular regional water planning group meetings.
3. Submission to TWDB of the final prioritization templates in the same format as provided by TWDB and that displays each uniform standard score, for each project.

**Deliverables:** A completed prioritization of projects submitted in the form of a filled-in region-sponsor-strategy prioritization template to TWDB by the submittal date of the final adopted RWP<sup>49</sup>.

---

≈

---

<sup>49</sup> The prioritized projects shall be submitted separately with the adopted RWP as required by 31 TAC §357.46.



**Appendix D**  
**TASK BUDGET FOR DETAILED SCOPE OF WORK**  
**BY TASK**

Summary of Recommended Formula Funding Allocations  
To Complete the Fifth Cycle of Regional Water Planning  
(Task Budget for Detailed Scope of Work)

<b>Region K</b>		
Planning Task	Description	Amount
1	Planning Area Description	\$14,691
3	Water Supply Analyses	\$80,290
4A	Identification of Water Needs	\$13,754
4B	Identification of Potentially Feasible Water Management Strategies & Water Management Strategy Projects	\$17,996
4C	Prepare & Submit Technical Memorandum	\$17,191
5A	Evaluation & Recommendation of Water Management Strategies & Water Management Strategy Projects	\$319,178
5B	Water Conservation Recommendations	\$29,353
6	Impacts of Regional Water Plan	\$39,816
7	Drought Response, Activities & Recommendations	\$64,400
8	Recommendations Regarding Unique Stream Segments and/or Reservoir Sites & Legislative & Regional Policy Issues	\$8,669
9	Water Infrastructure Funding Recommendations	\$9,629
10*	Public Participation & Plan Adoption	\$136,018
11	Implementation & Comparison to the Previous Regional Water Plan	\$21,865
12	Prepare & Submit Prioritization of Projects in the 2021 Regional Water Plan	\$11,760
	Total Additional Funding:	\$784,609

\*This task was partially funded in the initial fifth cycle contract.

**Appendix E**  
**EXPENSE BUDGET FOR SCOPE OF WORK**

**CONTRACTOR (RWPG POLITICAL SUBDIVISION) EXPENSE BUDGET  
FOR FUNDING REQUESTED IN THIS APPLICATION**

CATEGORY	TOTAL AMOUNT
Other Expenses <sup>1</sup>	\$7,000
Subcontract Services	\$777,609
Voting Planning Member Travel <sup>2</sup>	\$0.00
Total Study Cost <sup>3</sup>	\$784,609

<sup>1</sup>Eligible Other Expenses are administrative costs associated with Political Subdivisions and are defined to be direct, non-labor costs including:

- a) expendable supplies actually consumed in direct support of the planning process;
- b) direct communication charges;
- c) limited direct costs/fees of maintaining RWPG website domain, website hosting, and/or website – not to exceed \$250.00 per calendar year;
- d) reproduction of materials directly associated with notification or planning activities (currently 10¢ per copy or the actual non-labor direct costs as documented by the Contractor);
- e) direct postage (e.g., postage for mailed notification of funding applications or meetings); and
- f) other direct costs of public meetings, all of which must be directly related to planning (e.g., newspaper and other public notice posting costs).

<sup>2</sup>Voting Planning Member Travel Expenses is defined as eligible mileage expenses incurred by regional water planning members that cannot be reimbursed by any other entity, political subdivision, etc. as certified by the voting member. The reimbursed amount is limited to the maximum amounts authorized for state employees by the General Appropriations Act, Tex. Leg. Regular Session, 2013, Article IX, Part 5, as amended or superseded.

<sup>3</sup>Ineligible Expenses include, but are not limited to:

- a) Compensation for the time or expenses of RWPGs members' service on or for the RWPG;
- b) Costs of administering the RWPGs, including labor costs, or building, or overhead costs associated with the Political Subdivision;
- c) Indirect or labor costs of public notice and meetings, including time and expenses for attendance at such meetings;
- d) Costs for training;
- e) Costs of reviewing products developed due to funding requests to TWDB;
- f) Costs of administering the regional water planning grant and associated contracts;
- g) Labor, reproduction, or distribution of newsletters;
- h) Direct costs greater than \$250.00 per year for domain fees, website hosting, and/or web site maintenance costs;
- i) Food, drink, or lodging for Regional Water Planning Group members (including tips and alcoholic beverages);
- j) Purchase, rental, or depreciation of equipment (e.g., computers, copiers, fax machines);
- k) General purchases of office supplies not documented as consumed directly for the planning process; and
- l) Costs associated with social events or tours.

**Appendix F**  
**TIME SCHEDULE FOR COMPLETING**  
**DETAILED SCOPE OF WORK BY TASK**



**LOWER COLORADO RIVER REGIONAL WATER PLANNING GROUP**  
**TIME SCHEDULE FOR COMPLETING THE**  
**FIFTH CYCLE OF THE REGIONAL WATER PLAN**

Proposed Region K Timeline		2016				2017				2018				2019				2020			
		Q1	Q2	Q3	Q4	Q1	Q2	Q3	Q4	Q1	Q2	Q3	Q4	Q1	Q2	Q3	Q4	Q1	Q2	Q3	Q4
Task 1	Planning Area Description																				
Task 3	Water Supply Analyses																				
Task 4A	Identification of Water Needs																				
Task 4B	Identification of Potentially Feasible Water Management Strategies & Water Management Strategy Projects																				
Task 4C <sup>1</sup>	Prepare & Submit Technical Memorandum																				
Task 5A	Evaluation & Recommendation of Water Management Strategies & Water Management Strategy Projects																				
Task 5B	Water Conservation Recommendations																				
Task 6	Impacts of Regional Water Plan																				
Task 7	Drought Response, Activities & Recommendations																				

<sup>1</sup> Technical Memorandum due to TWDB: September 10, 2018

Proposed Region K Timeline		2016				2017				2018				2019				2020			
		Q1	Q2	Q3	Q4	Q1	Q2	Q3	Q4	Q1	Q2	Q3	Q4	Q1	Q2	Q3	Q4	Q1	Q2	Q3	Q4
Task 8	Recommendations Regarding Unique Stream Segments and/or Reservoir Sites & Legislative & Regional Policy Issues																				
Task 9	Water Infrastructure Funding Recommendations																				
Task 10 <sup>2, 3, 4, 5</sup>	Public Participation & Plan Adoption																				
Task 11	Implementation & Comparison to the Previous Regional Water Plan																				
Task 12	Prepare & Submit Prioritization of Projects in the 2021 Regional Water Plan																				

<sup>2</sup> Fifth Cycle Initially Prepared Regional Water Plan due to TWDB: March 3, 2020

<sup>3</sup> Fifth Cycle Adopted Regional Water Plan due to TWDB: September 2, 2020

<sup>4</sup> Final Adopted Fifth Cycle Regional Water Plan due to TWDB: January 5, 2021

<sup>5</sup> This task was partially funded in the initial fifth cycle contracts.

**Appendix G**  
**QUALIFICATIONS AND DIRECT EXPERIENCE**  
**OF PROPOSED PROJECT STAFF**



**David C. Wheelock, PE**  
**Manager, Water Supply Planning**  
**Lower Colorado River Authority**

David Wheelock is a key member of LCRA's water resources planning and management team. He is an experienced water resources engineer and manager in water planning with river authorities and in consulting. He has been in responsible charge of managing wholesale raw water systems, contract administration, hydrologic modeling, water rights modeling, water supply planning, acquisition of water supplies, reservoir management, dam safety and hydroelectric generation development. Mr. Wheelock has participated in the development and implementation of strategic plans, setting direction and goals, advising senior management, and working with local entities, governments, and engineering firms to create solutions to water resource problems.

**EXPERIENCE**

**Manager, Water Supply and Conservation, Lower Colorado River Authority**  
**Manager, Water Supply Planning, Lower Colorado River Authority**

Austin, TX  
2010-present

**From 2010-2011, supervised the Water Resources Planning and Management Department and the Water Conservation Department. As such, he was responsible for the development and maintenance of various plans and permits directly affecting LCRA's wholesale water supply. He obtained a number of important water right amendments, including changes to senior water rights to better manage the resource.**

Currently, Mr. Wheelock is managing LCRA's water rights portfolio and active permit applications, Water Management Plan amendment process, groundwater development initiatives, and is the designated representative to the Region K Regional Water Planning Group.

**Water Services Manager, Brazos River Authority**

Waco, TX  
2004 - 2010

Supervised the Water Services Department in the day-to-day management of eleven water supply reservoirs to meet contractual commitments and permit requirements. Was responsible for the administration of water supply contracts, compliance with state water right permits, controlling releases for water supply and during flood events, support for water rights applications (i.e. System Operations Permit application), and water supply planning.

**Principal Engineer, Brazos River Authority**

Waco, TX  
2002 - 2004

In-house consultant to the General Manager, Regional Managers, and the Planning & Development Department in performing and implementing the goals of the Authority, as well as support for on-going operations. Provided leadership for planning, permitting, and design functions throughout the Authority's area of operations; communicating technical aspects of the vision and goals of the Authority; working closely with Authority technical staff; reviewing plans/specifications for new work and rehabilitation of existing projects; and, carrying out duties in accordance with the Authority's Strategic Plan.

**Vice President, HDR Engineering, Inc.**

Austin, TX  
1993-2002

Project management, marketing, and leadership responsibilities for major water resource planning efforts of river authorities and state government, including: Brazos G Regional Water Planning Area (Texas Water Development Board SB 1 and SB 2 initiatives); Trans-Texas Water Program, including Austin, San Antonio, and Williamson County study areas (LCRA, BRA, SARA, SAWS); Williamson County Water Supply Facilities Plan (BRA); Western Canyon Regional Water System (GBRA); and, Tarrant County Water Management Plan (TRWD). Other projects include planning and conceptual engineering for the Corpus Christi area (NRA, City of Corpus Christi); project management for rehabilitation of DeCordova Bend Dam flood control gates (Lake Granbury - BRA), rehabilitation of critical components of the flood control gates Morris Sheppard Dam (Possum Kingdom Reservoir - BRA), hydroelectric evaluation and assessment at Morris Sheppard Dam, and resident engineer for outlet works replacement at Red Bluff Dam on the Pecos River (Red Bluff Water District).

**Self-Employed Consulting Engineer**

Annapolis, MD  
1992-1993

Self-employed consulting engineer providing services to construction and government clients. Services included construction management, scheduling, structural design, and estimating for dam rehabilitation and water resource projects.

**Chief Engineer, Synergics, Inc.**

Annapolis, MD  
1990-1992

In responsible charge of technical and management duties for design and construction of dam rehabilitation and hydroelectric projects.

**Vice President, Gebhard Engineers**

Austin, TX  
1984-1990

Project manager and engineer for a number of water resource projects, including two hydroelectric plants in New Hampshire; waterline projects; feasibility assessment of numerous hydroelectric sites; major wastewater interceptor and tunnel; hydrology studies in New Mexico and Arizona; and, general civil and water resource projects.

**Project Manager, Meyer-Lytton-Allen, Inc.**

Austin, TX  
1983-1984

Responsible for the engineering and construction of a number of land development and commercial development projects in Central Texas, including water and wastewater pumping stations, water pipelines, and storm water drainage facilities.

**Project Engineer, Turner Collie & Braden, Inc.**

Austin, TX  
1979-1983

Responsible for the design and construction of a variety of municipal water and wastewater treatment projects, including floating water intakes; water transmission pipelines; wastewater treatment plant rehabilitations; well systems; sludge handling and digestion facilities; and regional treated water system; resident project engineer for construction of water and wastewater treatment plants.

## **EDUCATION and REGISTRATIONS**

BSCE, University of Texas at Austin, 1979.

MSCE – Water Resources, University of Texas at Austin, 1986.

Registered Professional Engineer: Texas (#54303); inactive registrations: Arizona; Arkansas; Maryland; New Hampshire; Pennsylvania; Virginia.

## **PROFESSIONAL ASSOCIATIONS**

American Water Works Association – past Chair of Standards Committee on Slide Gates.

American Society of Civil Engineers – past Director – Texas Section.

Member, SB 1094 State-wide Water Conservation Implementation Task Force.



## STACY PANDEY

### QUALIFICATION SUMMARY

Stacy Pandey is a senior water conservation coordinator at LCRA. She has 15 years of experience managing and implementing a diverse set of municipal and agricultural water conservation projects and programs at the state and regional level, and assisted with the development of conservation strategies for the 2016 Region K Plan.

---

### EXPERIENCE

#### **WATER CONSERVATION COORDINATOR, SR., LOWER COLORADO RIVER AUTHORITY**

2007- present, Austin, TX

##### **Senior coordinator for municipal water conservation activities**

- Review and approve water conservation and drought contingency plans for new water contracts
- Manage & market LCRA's firm water conservation cost share program since 2013.
- Compiled information for and wrote LCRA's 2014 Water Conservation Plan
- Track program water savings & complete state reporting requirements
- Conducted benchmarking research on severe drought restrictions implemented by other wholesale water providers around the world.
- Provide support for Region K planning group and consultants
- Provide support for and recruit speakers for the Central Texas Water Efficiency Network's annual symposium

##### **Senior coordinator for all LCRA agricultural water conservation activities**

- Program administrator for LCRA's agricultural water conservation programs and the HB1437 agricultural water conservation fund program
- Prepared applications for and received a federal USBR grant and several TWDB grants for water efficiency improvements in LCRA's irrigation divisions
- Managed development of an online mapping tool for the irrigation division staff to map of all fields with LCRA irrigation water contracts
- Managed budget and workload for a four year project with a graduate student to determine water savings from LCRA's land leveling grant program
- Coordinated the first USCID conference held in Austin in 2012, presented about LCRA's land leveling savings verification project at four national USCID conferences
- Assisted with development of LCRA's Agricultural Water Supply Resource Plan

#### **WATER CONSERVATION SPECIALIST, TEXAS WATER DEVELOPMENT BOARD**

2002- 2006, Austin, TX

- Managed and marketed Major Rivers program
- Managed contract for kids water education website project
- Reviewed agricultural grant applications, research proposals, regional water plans
- Analyzed data for the irrigation metering program; co-author on published report

---

**EDUCATION**    **UNIVERSITY AT ALBANY, ALBANY, NY, M.S., BIOLOGY**

- Completed masters' thesis in Ecology
- Taught biology lab section for four semesters

**SYRACUSE UNIVERSITY, SYRACUSE, NY, B.S., BIOLOGY**

- 3.8 GPA, Biology Honors program & thesis
  - Remembrance scholar
-

**Appendix H**  
**AFFIDAVITS AND COPIES OF PUBLISHED NOTICE**



Austin American Statesman  
January 24, 2017

**Dogs Supplies/Services**

AKC Cavalier King Charles spaniel puppies - Champion bloodlines, 2008 Health Guarantee, Destructive removed. Available February 15-18. \$1500. Call 512-452-8333

AKC Westie puppies - 4 West Highland Terrier pups, 1 male 3 females. Ready to go home Feb. 10th. Perfect for Valentine's Day! \$800. 512-215-0015

Australian Shepherd AKC Reg. Pups Bred by a Champion Bloodline. Call with us to talk "Aussie" \$600. 379-274-6332

Australian Shepherd puppy - beautiful, AKC, blue merle, female, 14 week old, blue eyes, 45 lbs, well socialized. \$1000. 512-452-8333

DACHSHUND MINIATURE PUPS AKC - 3 males, long hair, fawn deposit. Will be ready for new homes 2/17/17. Call Brian at 254-313-1154

GERMAN SHEPHERD AKC PUPS - VET VERIFIED, 15 MONTHS, 1500 & up. 435-830-9119

Mini Goldendoodles avail - Two yr health warranty, vision & more. Contact for details & pictures. 1157-211-2111. 512-211-2111

Golden Retriever pups - AKC, 1st show, warm, beautiful, affectionate. Perfect for Valentine's! \$600. 512-333-1324

Golden Retriever AKC Reg. Puppies - Males & Females, 12-16 weeks, 1500. Warm, Ready for Home 1/20/17. 512-333-1324

HARNESS PUPS AKC - 3 boys, 1 girl, fawn deposit, new born 2/17/17. 512-333-1324

Labrador Retriever - AKC Labs - Golden Color Champion Bloodlines 12 weeks ready to go. 3700. 509-307-2608

YORKIES - IMPERIAL SHIRI 1720 - RAVENWOOD 1550 - UP TOY & Teacup miniatures \$1000-\$1500

Rotweiler puppies - AKC, champion bloodlines, 12 weeks old, 1500. 817-992-9200

15th Day - Puppies, AKC & CKC 1500-1850. 512-333-1324

YORKSHIRE TERRIER-YORKIES AND MORE! - (Yorkie Mates) pup prices. www.yorkie1st.com 512-694-1137

**Farm/Ranch Equipment/Supply**

RECYCLED ASPHALT for Ranch Roads, Driveways, Driveways, 1 1/2" Recycled Asphalt, 1 1/2" Recycled Asphalt, 1 1/2" Recycled Asphalt, 1 1/2" Recycled Asphalt. Call 512-452-8333

WANTED: WOOD OIL TANK & CONSTRUCTION EQUIPMENT Big Old Trucks, Home & Farm, Call 512-452-8333

**Lots/Subdivisions**

MOORE HOME LOT, FOR SALE, 170 acres, Rancher Hill Country, water, sewer already installed, FINANCING available. Call 512-452-8333

**Legal Notices**

**dent manager: Manchester Austin Parent LLC manager: Douglas F. Manchester, its chairman; Douglas W. Manchester, its President.**

1-24, 1-25/2017 #700547

**Real Estate Sales**

**Farms/Land/Acreage**

11224 Acres, Pflugerville, Lee County, water, elec, beautiful view, 1/2" Recycled Asphalt, 1 1/2" Recycled Asphalt, 1 1/2" Recycled Asphalt, 1 1/2" Recycled Asphalt. Call 512-452-8333

27.33 AC. S. OF ROCKSPRING, HEAVY COUNTRY, 100% COUNTRY, 100% COUNTRY, 100% COUNTRY, 100% COUNTRY. Call 512-452-8333

23 AC. S. OF ROCKSPRING, HEAVY COUNTRY, 100% COUNTRY, 100% COUNTRY, 100% COUNTRY, 100% COUNTRY. Call 512-452-8333

43.34 AC. W. OF KERRVILLE, PART OF 200 AC. GARDEN, 70% COUNTRY, 70% COUNTRY, 70% COUNTRY, 70% COUNTRY. Call 512-452-8333

41.75 AC. W. OF HUNTING, 1/4 OF COMSTOCK, DEER, JAVELINA, TURKEY, 100% COUNTRY, 100% COUNTRY, 100% COUNTRY, 100% COUNTRY. Call 512-452-8333

21.33 AC. N. OF SAN ANGELO, LEVEL WITH NICE MISCUT TREE COVER, 100% COUNTRY, 100% COUNTRY, 100% COUNTRY, 100% COUNTRY. Call 512-452-8333

4844 ACRES SE Coleman County, 15 minutes north of Brady, 7 acre 4 ponds, barn, fish, 30x40 metal building, 1/2" Recycled Asphalt, 1 1/2" Recycled Asphalt, 1 1/2" Recycled Asphalt, 1 1/2" Recycled Asphalt. Call 512-452-8333

4844 ACRES, McCallum County just north of Brady, 1/2" Recycled Asphalt, 1 1/2" Recycled Asphalt, 1 1/2" Recycled Asphalt, 1 1/2" Recycled Asphalt. Call 512-452-8333

51.24 acres-near Elgin's 327 home, carpeted, 21 acre each, 70% casual, 30% wood, many oak, good hunting opportunity. Call 512-452-8333

33 acres north of Junction inside Hwy 170 gins time pasture. Excellent view, 100% COUNTRY, 100% COUNTRY, 100% COUNTRY, 100% COUNTRY. Call 512-452-8333

Del Valley 10 Acres On Peterson Rd In Travis County, 1.648 from Formula 1 Race Track, 5225 CDS, Please Call 512-452-8333

San Marcos 844 acs, 35.5 acs of water on one acre, permits for 50 more acres, 32 million gallons, enough for 2400 people, apartment or housing development, 1 mi from Texas State, can ride bike to 45,000 student university. Call 512-452-8333

**Real Estate Rentals**

**Northwest**

388, 2.58A, Copperfield. Property features 2nd floor, 2nd floor, living area, 2-story home, vault ceiling, all three rooms carpeted, and a large patio room with big back yard. 512-333-1324

**Rentals to Share**

WESTLAKE Responsible roommate, An upstairs bedroom with private access to computer/internet, car, 350sqm a fully tiled, 1300sqm. A/c, now 512-426-6560

Small room, shared bath, open kitchen, South Austin, No alcohol, 1500 all bills paid. 512-426-3748

**Legal Notices**

**LEGAL NOTICE APPLICATION HAS BEEN MADE WITH THE TEXAS ALCOHOLIC BEVERAGE COMMISSION FOR A MIXED BEVERAGE PERMIT WITH A MIXED BEVERAGE LATE HOURS PERMIT BY MIDLAND BEVERAGE CORPORATION**

**D/B/A HYATT PLACE AUSTIN HOTEL, LOCATED AT 3612 TUDOR BLVD., AUSTIN, TRAVIS COUNTY, TX 78759. OFFICERS AND DIRECTORS OF SAID CORPORATION ARE CHRISTOPHER G. GISTIS, PRESIDENT/SECRETARY/TREASURER/DIRECTOR, GLENN M. GISTIS, CFO/DIRECTOR AND JONATHAN G. GISTIS, DIRECTOR.**

1-24, 1-25/2017 #693312

**Legal Notices**

opened. After receipt of BIDS, no BID may be withdrawn within ninety (90) days of the opening of bids. The City of Library Hill reserves the right to reject any or all bids and to award any contract to the lowest responsible bidder.

A Non-mandatory Pre-Bid conference will be held at 2:00 p.m. local time (CT) on Wednesday, February 8, 2017 at Library Hill Municipal Council City Council Chambers located at 2821 Ranch Road 1883, Steery Hill, TX. Representatives of Owner and Engineer will be present to discuss the Project. Bidders are encouraged to attend and participate in the conference. Engineer will transmit to all prospective bidders a record book containing all information necessary in response to questions arising at the conference. Oral statements may not be relied upon and will not be binding or highly effective.

A bid fee in the amount of 5 percent of the bid amount (an acceptable bid fee) shall be submitted with each bid. A certified check or bank draft payable to the City of Library Hill or negotiable US Government Bonds (at par value) may be submitted in lieu of bid bank.

Bidding Documents (Project Manual, Contract Documents, Specifications and Plans) will be made available electronically. To obtain access to the files for the above, please contact Steve Birtzel - birtzel@perennial.com, 1978 S. Austin Ave., Georgetown, TX 78626, (512) 939-8412. Bidding Documents will be made available on Friday, January 20, 2017.

Curtis R. Steyer, PE, Steyer & Steyer, P.C. #700338 1-24/2017

**Legal Notices**

**NOTICE OF PUBLIC HEARING ABOUT PETITION FOR THE CREATION OF AN EMERGENCY SERVICE DISTRICT**

This notice of petition for creation of an emergency service district is pursuant to Section 75.013 of the Texas Health and Safety Code. The proposed district is located in the City of Austin, Travis County, Texas. The boundaries of the proposed district are as shown on the map attached to this notice. The proposed district is located in the City of Austin, Travis County, Texas. The boundaries of the proposed district are as shown on the map attached to this notice.

A Public Hearing to consider the petition will be held at 8:00 a.m. on Tuesday, February 14, 2017, in the Travis County Commissioners Courtroom, 700 Lavaca Street, Austin, Texas.

This advertisement reflects the information provided in the petition. All pertinent and relevant information will be made available at the location indicated below on January 18, 2017, for a deposit amount of \$1000 per page. The deposit will be refunded upon return in good condition to the location indicated below within 14 calendar days of the opening of proposals. Further information - download documents at www.proccom.millicom.com. Request for Bids must be directed to Jonathan Cannon with Nathan Cannon at 1000 E. 7th St., Austin, TX 78702. (512) 239-5292. Email: jncannon@proccom.com

Questionnaire concerning the proposed Request for Bids must be directed to Jonathan Cannon with Nathan Cannon at 1000 E. 7th St., Austin, TX 78702, or by email at: jncannon@proccom.com

**PRE-PROPOSAL CONFERENCE, 10:00 AM** - Austin, on Tue, Jan 23, 2017 at Mercedes MS, 5105 Village Square, Austin, TX 78754. AID may consider an Officer's attendance of the pre-proposal conference in its determination of the value of each proposal submitted. AID reserves the right to reject any and all proposals. #693008 1/17, 1/24/2017

**Legal Notices**

**REQUEST FOR COMPETITIVE SEALED PROPOSALS - Austin Independent School District seeking competitive sealed proposals for construction of AISD Project No. 1600200102, Re-plant Standing Seam Roofing at Meadowcreek Elementary. For Forms and Payment Bonds required: 5% PROPOSAL DEPOSIT: \$25,000. BIDDING DOCUMENTS: \$25,000. BIDDING DEADLINE: 10:00 AM, FEBRUARY 14, 2017, at AISD Construction Dept, 1801 Ann Arbor, Ste 200, Austin, TX 78703. P.O. Box 411481, Austin, TX 78741. Proposals will be opened at 10:00 AM on the date and at the location indicated above. Proposals must be marked by the bidder will be read aloud.**

Proposed Instructions, copies of drawings, specifications and contract documents, addenda (if any) and other documents will be available at the location indicated below on January 18, 2017, for a deposit amount of \$1000 per page. The deposit will be refunded upon return in good condition to the location indicated below within 14 calendar days of the opening of proposals. Further information - download documents at www.proccom.millicom.com. Request for Bids must be directed to Jonathan Cannon with Nathan Cannon at 1000 E. 7th St., Austin, TX 78702. (512) 239-5292. Email: jncannon@proccom.com

**Legal Notices**

**NOTICE OF PUBLIC HEARING ABOUT PETITION FOR THE CREATION OF AN EMERGENCY SERVICE DISTRICT**

This notice of petition for creation of an emergency service district is pursuant to Section 75.013 of the Texas Health and Safety Code. The proposed district is located in the City of Austin, Travis County, Texas. The boundaries of the proposed district are as shown on the map attached to this notice. The proposed district is located in the City of Austin, Travis County, Texas. The boundaries of the proposed district are as shown on the map attached to this notice.

A Public Hearing to consider the petition will be held at 8:00 a.m. on Tuesday, February 14, 2017, in the Travis County Commissioners Courtroom, 700 Lavaca Street, Austin, Texas.

This advertisement reflects the information provided in the petition. All pertinent and relevant information will be made available at the location indicated below on January 18, 2017, for a deposit amount of \$1000 per page. The deposit will be refunded upon return in good condition to the location indicated below within 14 calendar days of the opening of proposals. Further information - download documents at www.proccom.millicom.com. Request for Bids must be directed to Jonathan Cannon with Nathan Cannon at 1000 E. 7th St., Austin, TX 78702. (512) 239-5292. Email: jncannon@proccom.com

**Legal Notices**

**NOTICE OF PUBLIC HEARING ABOUT PETITION FOR THE CREATION OF AN EMERGENCY SERVICE DISTRICT**

This notice of petition for creation of an emergency service district is pursuant to Section 75.013 of the Texas Health and Safety Code. The proposed district is located in the City of Austin, Travis County, Texas. The boundaries of the proposed district are as shown on the map attached to this notice. The proposed district is located in the City of Austin, Travis County, Texas. The boundaries of the proposed district are as shown on the map attached to this notice.

A Public Hearing to consider the petition will be held at 8:00 a.m. on Tuesday, February 14, 2017, in the Travis County Commissioners Courtroom, 700 Lavaca Street, Austin, Texas.

This advertisement reflects the information provided in the petition. All pertinent and relevant information will be made available at the location indicated below on January 18, 2017, for a deposit amount of \$1000 per page. The deposit will be refunded upon return in good condition to the location indicated below within 14 calendar days of the opening of proposals. Further information - download documents at www.proccom.millicom.com. Request for Bids must be directed to Jonathan Cannon with Nathan Cannon at 1000 E. 7th St., Austin, TX 78702. (512) 239-5292. Email: jncannon@proccom.com

**Legal Notices**

**NOTICE OF PUBLIC HEARING ABOUT PETITION FOR THE CREATION OF AN EMERGENCY SERVICE DISTRICT**

This notice of petition for creation of an emergency service district is pursuant to Section 75.013 of the Texas Health and Safety Code. The proposed district is located in the City of Austin, Travis County, Texas. The boundaries of the proposed district are as shown on the map attached to this notice. The proposed district is located in the City of Austin, Travis County, Texas. The boundaries of the proposed district are as shown on the map attached to this notice.

A Public Hearing to consider the petition will be held at 8:00 a.m. on Tuesday, February 14, 2017, in the Travis County Commissioners Courtroom, 700 Lavaca Street, Austin, Texas.

This advertisement reflects the information provided in the petition. All pertinent and relevant information will be made available at the location indicated below on January 18, 2017, for a deposit amount of \$1000 per page. The deposit will be refunded upon return in good condition to the location indicated below within 14 calendar days of the opening of proposals. Further information - download documents at www.proccom.millicom.com. Request for Bids must be directed to Jonathan Cannon with Nathan Cannon at 1000 E. 7th St., Austin, TX 78702. (512) 239-5292. Email: jncannon@proccom.com

**Legal Notices**

**NOTICE OF PUBLIC HEARING ABOUT PETITION FOR THE CREATION OF AN EMERGENCY SERVICE DISTRICT**

This notice of petition for creation of an emergency service district is pursuant to Section 75.013 of the Texas Health and Safety Code. The proposed district is located in the City of Austin, Travis County, Texas. The boundaries of the proposed district are as shown on the map attached to this notice. The proposed district is located in the City of Austin, Travis County, Texas. The boundaries of the proposed district are as shown on the map attached to this notice.

A Public Hearing to consider the petition will be held at 8:00 a.m. on Tuesday, February 14, 2017, in the Travis County Commissioners Courtroom, 700 Lavaca Street, Austin, Texas.

This advertisement reflects the information provided in the petition. All pertinent and relevant information will be made available at the location indicated below on January 18, 2017, for a deposit amount of \$1000 per page. The deposit will be refunded upon return in good condition to the location indicated below within 14 calendar days of the opening of proposals. Further information - download documents at www.proccom.millicom.com. Request for Bids must be directed to Jonathan Cannon with Nathan Cannon at 1000 E. 7th St., Austin, TX 78702. (512) 239-5292. Email: jncannon@proccom.com

**Legal Notices**

**NOTICE OF PUBLIC HEARING ABOUT PETITION FOR THE CREATION OF AN EMERGENCY SERVICE DISTRICT**

This notice of petition for creation of an emergency service district is pursuant to Section 75.013 of the Texas Health and Safety Code. The proposed district is located in the City of Austin, Travis County, Texas. The boundaries of the proposed district are as shown on the map attached to this notice. The proposed district is located in the City of Austin, Travis County, Texas. The boundaries of the proposed district are as shown on the map attached to this notice.

A Public Hearing to consider the petition will be held at 8:00 a.m. on Tuesday, February 14, 2017, in the Travis County Commissioners Courtroom, 700 Lavaca Street, Austin, Texas.

This advertisement reflects the information provided in the petition. All pertinent and relevant information will be made available at the location indicated below on January 18, 2017, for a deposit amount of \$1000 per page. The deposit will be refunded upon return in good condition to the location indicated below within 14 calendar days of the opening of proposals. Further information - download documents at www.proccom.millicom.com. Request for Bids must be directed to Jonathan Cannon with Nathan Cannon at 1000 E. 7th St., Austin, TX 78702. (512) 239-5292. Email: jncannon@proccom.com

**Legal Notices**

**NOTICE OF PUBLIC HEARING ABOUT PETITION FOR THE CREATION OF AN EMERGENCY SERVICE DISTRICT**

This notice of petition for creation of an emergency service district is pursuant to Section 75.013 of the Texas Health and Safety Code. The proposed district is located in the City of Austin, Travis County, Texas. The boundaries of the proposed district are as shown on the map attached to this notice. The proposed district is located in the City of Austin, Travis County, Texas. The boundaries of the proposed district are as shown on the map attached to this notice.

A Public Hearing to consider the petition will be held at 8:00 a.m. on Tuesday, February 14, 2017, in the Travis County Commissioners Courtroom, 700 Lavaca Street, Austin, Texas.

This advertisement reflects the information provided in the petition. All pertinent and relevant information will be made available at the location indicated below on January 18, 2017, for a deposit amount of \$1000 per page. The deposit will be refunded upon return in good condition to the location indicated below within 14 calendar days of the opening of proposals. Further information - download documents at www.proccom.millicom.com. Request for Bids must be directed to Jonathan Cannon with Nathan Cannon at 1000 E. 7th St., Austin, TX 78702. (512) 239-5292. Email: jncannon@proccom.com

**Legal Notices**

**NOTICE OF PUBLIC HEARING ABOUT PETITION FOR THE CREATION OF AN EMERGENCY SERVICE DISTRICT**

This notice of petition for creation of an emergency service district is pursuant to Section 75.013 of the Texas Health and Safety Code. The proposed district is located in the City of Austin, Travis County, Texas. The boundaries of the proposed district are as shown on the map attached to this notice. The proposed district is located in the City of Austin, Travis County, Texas. The boundaries of the proposed district are as shown on the map attached to this notice.

A Public Hearing to consider the petition will be held at 8:00 a.m. on Tuesday, February 14, 2017, in the Travis County Commissioners Courtroom, 700 Lavaca Street, Austin, Texas.

This advertisement reflects the information provided in the petition. All pertinent and relevant information will be made available at the location indicated below on January 18, 2017, for a deposit amount of \$1000 per page. The deposit will be refunded upon return in good condition to the location indicated below within 14 calendar days of the opening of proposals. Further information - download documents at www.proccom.millicom.com. Request for Bids must be directed to Jonathan Cannon with Nathan Cannon at 1000 E. 7th St., Austin, TX 78702. (512) 239-5292. Email: jncannon@proccom.com

**Legal Notices**

**NOTICE OF PUBLIC HEARING ABOUT PETITION FOR THE CREATION OF AN EMERGENCY SERVICE DISTRICT**

This notice of petition for creation of an emergency service district is pursuant to Section 75.013 of the Texas Health and Safety Code. The proposed district is located in the City of Austin, Travis County, Texas. The boundaries of the proposed district are as shown on the map attached to this notice. The proposed district is located in the City of Austin, Travis County, Texas. The boundaries of the proposed district are as shown on the map attached to this notice.

A Public Hearing to consider the petition will be held at 8:00 a.m. on Tuesday, February 14, 2017, in the Travis County Commissioners Courtroom, 700 Lavaca Street, Austin, Texas.

This advertisement reflects the information provided in the petition. All pertinent and relevant information will be made available at the location indicated below on January 18, 2017, for a deposit amount of \$1000 per page. The deposit will be refunded upon return in good condition to the location indicated below within 14 calendar days of the opening of proposals. Further information - download documents at www.proccom.millicom.com. Request for Bids must be directed to Jonathan Cannon with Nathan Cannon at 1000 E. 7th St., Austin, TX 78702. (512) 239-5292. Email: jncannon@proccom.com

**Legal Notices**

**NOTICE OF PUBLIC HEARING ABOUT PETITION FOR THE CREATION OF AN EMERGENCY SERVICE DISTRICT**

This notice of petition for creation of an emergency service district is pursuant to Section 75.013 of the Texas Health and Safety Code. The proposed district is located in the City of Austin, Travis County, Texas. The boundaries of the proposed district are as shown on the map attached to this notice. The proposed district is located in the City of Austin, Travis County, Texas. The boundaries of the proposed district are as shown on the map attached to this notice.

A Public Hearing to consider the petition will be held at 8:00 a.m. on Tuesday, February 14, 2017, in the Travis County Commissioners Courtroom, 700 Lavaca Street, Austin, Texas.

This advertisement reflects the information provided in the petition. All pertinent and relevant information will be made available at the location indicated below on January 18, 2017, for a deposit amount of \$1000 per page. The deposit will be refunded upon return in good condition to the location indicated below within 14 calendar days of the opening of proposals. Further information - download documents at www.proccom.millicom.com. Request for Bids must be directed to Jonathan Cannon with Nathan Cannon at 1000 E. 7th St., Austin, TX 78702. (512) 239-5292. Email: jncannon@proccom.com

**Legal Notices**

**NOTICE OF PUBLIC HEARING ABOUT PETITION FOR THE CREATION OF AN EMERGENCY SERVICE DISTRICT**

This notice of petition for creation of an emergency service district is pursuant to Section 75.013 of the Texas Health and Safety Code. The proposed district is located in the City of Austin, Travis County, Texas. The boundaries of the proposed district are as shown on the map attached to this notice. The proposed district is located in the City of Austin, Travis County, Texas. The boundaries of the proposed district are as shown on the map attached to this notice.

A Public Hearing to consider the petition will be held at 8:00 a.m. on Tuesday, February 14, 2017, in the Travis County Commissioners Courtroom, 700 Lavaca Street, Austin, Texas.

This advertisement reflects the information provided in the petition. All pertinent and relevant information will be made available at the location indicated below on January 18, 2017, for a deposit amount of \$1000 per page. The deposit will be refunded upon return in good condition to the location indicated below within 14 calendar days of the opening of proposals. Further information - download documents at www.proccom.millicom.com. Request for Bids must be directed to Jonathan Cannon with Nathan Cannon at 1000 E. 7th St., Austin, TX 78702. (512) 239-5292. Email: jncannon@proccom.com

**Legal Notices**

**NOTICE OF PUBLIC HEARING ABOUT PETITION FOR THE CREATION OF AN EMERGENCY SERVICE DISTRICT**

This notice of petition for creation of an emergency service district is pursuant to Section 75.013 of the Texas Health and Safety Code. The proposed district is located in the City of Austin, Travis County, Texas. The boundaries of the proposed district are as shown on the map attached to this notice. The proposed district is located in the City of Austin, Travis County, Texas. The boundaries of the proposed district are as shown on the map attached to this notice.

A Public Hearing to consider the petition will be held at 8:00 a.m. on Tuesday, February 14, 2017, in the Travis County Commissioners Courtroom, 700 Lavaca Street, Austin, Texas.

This advertisement reflects the information provided in the petition. All pertinent and relevant information will be made available at the location indicated below on January 18, 2017, for a deposit amount of \$1000 per page. The deposit will be refunded upon return in good condition to the location indicated below within 14 calendar days of the opening of proposals. Further information - download documents at www.proccom.millicom.com. Request for Bids must be directed to Jonathan Cannon with Nathan Cannon at 1000 E. 7th St., Austin, TX 78702. (512) 239-5292. Email: jncannon@proccom.com

**Legal Notices**

**Notice of Application for Grant Funding to Complete the Fifth Cycle of Regional Water Planning**

Notice is hereby given that the Lower Colorado River Authority (LCRA) will submit by Feb. 21, 2017, a grant application for financial assistance to the Texas Water Development Board (TWDB) on behalf of the Lower Colorado Regional Water Planning Group (Region K) to carry out planning activities to develop the 2021 Region K Regional Water Plan as part of the state's fifth cycle (2017-2021) of regional water planning. Region K includes the following counties: Bastrop, Blanco, Burnet, Colorado, Fayette, Gillespie, Hays, Llano, Matagorda, Mills, San Saba, Travis, Wharton and Williamson. Copies of the grant application may be obtained from LCRA or online at [www.regionk.org](http://www.regionk.org). Written comments from the public regarding the grant application must be submitted to LCRA and TWDB as follows:

Karen Bondy  
Administrative Agent for Region K  
Lower Colorado River Authority  
P.O. Box 220, Mail Stop 8316  
Austin, TX 78767-0220

Jeff Walker  
Executive Administrator  
Texas Water Development Board  
P.O. Box 13231  
Austin, TX 78711-3231

For additional information, please contact Stacy Pandey at [spandey@lcra.org](mailto:spandey@lcra.org), 512-578-7471 or David Carter at [cdcarter@twdb.texas.gov](mailto:cdcarter@twdb.texas.gov). The deadline for all written public comments is February 24.

**Food & Life**

Every Wednesday in the Statesman



**Our experts make house calls.**

**ASK THE EXPERTS**  
A weekly feature, online daily and every Wednesday in Austin360.

**Austin American Statesman**  
statesman.com

# AFFIDAVIT OF PUBLICATION

Before me, a Notary Public, personally appeared Alejandro Cado, who, after being by me duly sworn upon oath, deposes and says:

I am the (job title) Legal Advertising Rep of the  
(newspaper name) Austin American-Statesman a newspaper of general circulation,  
located in (city), Austin, (county) Travis, Texas.

Notice is hereby given that the Lower Colorado River Authority (LCRA) will submit by Feb. 21, 2017, a grant application for financial assistance to the Texas Water Development Board (TWDB) on behalf of the Lower Colorado Regional Water Planning Group (Region K) to carry out planning activities to develop the 2021 Region K Regional Water Plan as part of the state's fifth cycle (2017-2021) of regional water planning. Region K includes the following counties: Bastrop, Blanco, Burnet, Colorado, Fayette, Gillespie, Hays, Llano, Matagorda, Mills, San Saba, Travis, Wharton and Williamson.

Copies of the grant application may be obtained from LCRA or online at [www.regionk.org](http://www.regionk.org).

Published in the listed newspaper on the dates indicated:

**01/24/17**, Dates of Publication

I hereby swear and affirm that the above-mentioned Texas newspaper has general circulation in the following Texas county(ies) Travis.

I further swear and affirm that I have personal knowledge of all matters stated herein and that the foregoing statements are true and correct.

Signed: [Signature]


Title: Legal Advertising Rep

SWORN TO AND SUBSCRIBED BEFORE ME, this 30 day of Jan A.D., 2017

Notary Public: [Signature]

County of Travis  
(Fill in name of County)

Commission Expires: 9-26-2020



After ad is published, please email completed affidavit to, ATTN: [jwgatherall@texaspress.com](mailto:jwgatherall@texaspress.com)



**TIGERS**

From Page 1B

Galvan's shot from 3-point land went through to narrow the Tigers' deficit to 28-17 with under a minute in the first half. Moreno scored off a put-back and the Cowboys went into halftime with only a 28-19 lead.

"The Tigers couldn't have asked for a better start to the third quarter.

After the Cowboys began the second half in the form of a 3-pointer by National the Tigers went on a quick 7-0 run, beginning with a Galvan outside shot to pull the Tigers to within five.

But the Cowboys responded after a timeout with consecutive inside shots.

Galvan's consecutive 3-pointers put the Tigers in front for the first time at 36-35 with 2:29 left in the third quarter.

Khalyl Barnes was whistled for a technical foul, sending Galvan to the line and giving Tidehaven a 40-38 lead, heading into the fourth quarter.

Edna used a 4-0 run to start the fourth quarter before Moreno's 3-pointer came in response.

Callis hit a put-back bucket and Edna went back in front.

Cade Orsak's steal led to a bucket from

Haynes and the Cowboys bought another basket on the next possession by National for a 48-43 lead.

Moreno couldn't get another 3-pointer as his shot hit the back of the tray before Callis added a transition jumper for a seven-point Edna lead with 1:54 left in the game.


Galvan's underhanded layup attempt did not fall through and went out of bounds for a turnover and the Cowboys made the Tigers pay with a trey by Callis.

"The thing is, we started the first quarter flat," Murphy said. "They slowed down because they came out on fire while we made adjustments in the second quarter. That helped us. We came out strong in the third quarter but fizzled out in the fourth. We have to find a way to put four quarters of consistent basketball together. This district isn't easy."

Hartley said he was proud of his team's depth.

"It can be anybody's night from my group," he said. "I have five sophomores, three seniors and two juniors. My sophomores learned a lot. My juniors stepped up and my senior players, sort of, stepped up tonight."

—Michael Bauer is the sports editor at the Bay City Tribune. You can reach him at [sports@baycitytribune.com](mailto:sports@baycitytribune.com)



Tidehaven's Bryce Galvan (10) had 29 points to lead the Tigers in scoring as he tries to get by Edna's Kenny Haynes (21) in Friday night's game at home. (Photo by Michael Bauer)

**TIGERETTES**

From Page 1B

Reyes scored from a jumper out of the timeout and the Cowgirls maintained their dominance in the quarter.

Throughout the first four minutes of the second, the Tigerettes could only manage one free throw.

A transition basket by Morales was Tidehaven's first field goal of the second quarter.

Brown scored two field goals within a minute to give the Cowgirls a 28-18 lead with 2:03 left in the second quarter.

Dickerson hit a 3-point basket and Soto bucketed on a pair of put-backs before Brown ended the first half with a shot off the backboard to give the Cowgirls a 37-22 lead at the half.

Edna's defense gave the Tigerettes a nightmare in the third quarter, only allowing a free throw by Tidehaven.

"At halftime, we talked about how poor our

defense was and our girls decided that they needed to make a change and they came out and played better defense in that third quarter," Lee said.

Dickerson drove straight to the basket for an easy lay-up to start the second half on a 4-1 run for the Cowgirls.

Turnovers continued to bite Tidehaven as Callis scored on an uncontested layup from a steal.

If it wasn't the turnovers that were hurting Tidehaven, it was the shooting. At one point in the third quarter, Tidehaven had three consecutive missed shots before the Cowgirls rebounded, drove up-court and scored off a 3-pointer from the far right side of the perimeter by Callis.

Edna had a 48-23 lead at the end of the third quarter.

The Cowgirls continued their surge well into the fourth quarter, scoring consecutive baskets for a 6-0 run before the Tigerettes burned another timeout.

"We talk to our girls about how important it is to have momentum and

to keep it up to win the game," Lee said. "I think we did a good job of not letting up."

It was 56-23, Edna after a layup by Jackson with 5:15 left in the game.

"Edna's a very athletic team," Rodriguez said. "They're big, strong and fast. But we haven't won a game in district and once it's out of reach, we give up and we have to stop that."

With the Cowgirls now at 3-2 in district play (after dropping their first two games), Lee is hopeful that her team can keep up the momentum in the final stretch of the regular season.

"We started out 0-2 in district play which hurt us pretty bad but it's time for us to be hungry and I think we have been hungry in these past three games," Lee said. "Hopefully, we'll continue to stay hungry in the second half of district play."

—Michael Bauer is the sports editor at the Bay City Tribune. You can reach him at [sports@baycitytribune.com](mailto:sports@baycitytribune.com)

**LEOPARDS**  
From Page 1B

De'Mitri Monroe scored 27 points to lead the Leopards and was the only Van Vleck player to score in double-digits. He scored eight points in both the first and second quarters.

Malik Mitchell had eight points next to his name. Seven Van Vleck players managed to get on the score sheet.

Van Vleck head coach Victor Pena thought it was the best performance from his team all season.

"I believe this was the best game that we have played all year," Pena said. "On both sides of the ball, we were extremely efficient. We were able to create turnovers with our press and steer clear of foul trouble. Offensively, we did a great job of taking quality shots and making the defense move to our speed. We shot 70% from the free throw line and that played a huge part in the game. I'm extremely proud of the kids."

Van Vleck girls fall short

The Van Vleck Lady Leopards came up short in their district-encounter with the Industrial Cobras, falling 34-32.

Free throw shooting proved to be the Lady Leopards' undoing as Van Vleck shot 7-of-14 from the free throw line and had 17 turnovers.

Tajia Fields and Kada Garcia both bucketed nine points.

The Lady Leopards had a 6-3 lead at the end of the first quarter but trailed at the half by a score of 14-12. Industrial out-scored Van Vleck, 8-7 in the third quarter.

"We played a thorough game, defensively," said Van Vleck head coach Shaquana Wall. "We just couldn't get going from the free throw line, going 50% which is what the game ultimately came down to. I'm proud of our effort tonight. We

have to limit turnovers and keep our effort and intensity high."

The Lady Leopards are now 2-3 in district play and will face the undefeated and state-ranked Palacios Sharkettes on Tuesday night on the road.

Palacios girls remain unbeaten in district. Even when the Palacios Sharkettes aren't at their best, they can still win.

That was the case on Friday night when the Palacios girls survived a 37-29 contest over the Boling Bulldogs on the road.

The 11th-ranked Palacios Sharkettes have yet to lose in district play as they improved to 25-1 overall and 5-0 in district play.

"A sign of a good team in when you find a way to win, even when you don't play your best, which is exactly what we did tonight," said Palacios head coach Aaron Wollam. "We had a bunch of kids fighting

rebounds with four steals. Jessie Cepak had eight points, three steals while Vrianna Hernandez scored four points, three rebounds and three steals.

The Sharkettes will look to entertain the Lady Leopards at home on Tuesday night.

Sharks defeat Boling The Palacios Sharks came away with a 77-65 win over the Boling Bulldogs on the road in Friday night's District 28-3A game.

With the win, the Sharks are now 3-0 in district play and sit at the top of the district 28-3A standings along with the Van Vleck Leopards. They will face the Leopards at home on Tuesday night to begin the second half of district play.

Results from Tuesday's games were too late for publication.

—Michael Bauer is the sports editor at the Bay City Tribune. You can reach him at [sports@baycitytribune.com](mailto:sports@baycitytribune.com)



Zeyvaunte Easton scored five points for the Leopards in their victory over the Industrial Cobras on Friday night. (Photo by Michael Bauer)

**CATTLEWOMEN'S**  
*Biannual Style Show*  
CARNIVAL LIGHTS & COUNTRY NIGHTS  
PRESENTED BY  
CattleWomen of Matagorda County  
**Sunday, January 29, 2017**  
2pm  
\$20 per person  
LIGHT HOURS BULL RACES SADDLE AGE RAGES  
Multi-Purpose Building  
Matagorda County Fairgrounds - MPB

**BAY CITY LITTLE LEAGUE 2017 REGISTRATION**  
Register Online at [www.baycitylittleleague.com](http://www.baycitylittleleague.com)  
In Person Online Registration:  
Bay City Little League Board Room  
Ave. M & 16th Street  
January 17, 19, 24, and 26 6:00 pm - 8:00 pm  
Now for ages 4 - 16 T-ball - Senior League  
More info at [Facebook.com/baycitylittleleague](https://www.facebook.com/baycitylittleleague)  
Mandatory Tryouts for Pitching Machine, Minor and Major Leagues  
Must attend one:  
Saturday, February 4 Ages 7-9 Pitching Machine 9:00 am  
Ages 9-10 Minor League 11:00 am  
Ages 11-12 Major League 1:00 pm

Notice of Application for Grant Funding to Complete the Fifth Cycle of Regional Water Planning

Notice is hereby given that the Lower Colorado River Authority (LCRA) will submit by Feb. 21, 2017, a grant application for financial assistance to the Texas Water Development Board (TWDB) on behalf of the Lower Colorado Regional Water Planning Group (Region K) to carry out planning activities to develop the 2021 Region K Regional Water Plan as part of the state's fifth cycle (2017-2021) of regional water planning. Region K includes the following counties: Bastrop, Blanco, Burnet, Colorado, Fayette, Gillespie, Hays, Llano, Matagorda, Mills, San Saba, Travis, Wharton and Williamson.

Copies of the grant application may be obtained from LCRA or online at [www.regck.org](http://www.regck.org).

Written comments from the public regarding the grant application must be submitted to LCRA and TWDB as follows:

Karen Bondy Executive Administrator  
Lower Colorado River Authority P.O. Box 220, Mail Stop R316 Austin, TX 78767-0220

Jeff Walker Texas Water Development Board P.O. Box 13231 Austin, TX 78711-3231

For additional information, please contact Stacy Pandey at [spandey@lcr.org](mailto:spandey@lcr.org), 312-576-7471 or David Carter at [contracts@twdb.texas.gov](mailto:contracts@twdb.texas.gov).

The deadline for all written public comments is February 25.

Bay City Tribune  
January 25, 2017

**EST. 1980**  
**CUSTOM AUTO**  
REFINISHERS  
CORPORATE FINANCIAL SERVICES

**VELOCITY**  
Computerized Frame Analysis  
Auto Body Repair  
Frame Repair  
Truck Accessories

All Insurance Claims  
Owner Lifetime Guarantees  
Free Estimates  
24 Hours Express  
Family Owned  
& Operated Since 1989

Custom Auto Refinishers  
121 AVE. F, N., BAY CITY  
979-245-7345

John Clayton, Dustin Arlitt



# AFFIDAVIT OF PUBLICATION

Before me, a Notary Public, personally appeared BRENDA BURR, who, after being by me duly sworn upon oath, deposes and says:

I am the (job title) PUBLISHER of the  
(newspaper name) Bay City Tribune a newspaper of general circulation, located in (city),  
BAY CITY, (county) MATAGORDA Texas.

Notice is hereby given that the Lower Colorado River Authority (LCRA) will submit by Feb. 21, 2017, a grant application for financial assistance to the Texas Water Development Board (TWDB) on behalf of the Lower Colorado Regional Water Planning Group (Region K) to carry out planning activities to develop the 2021 Region K Regional Water Plan as part of the state's fifth cycle (2017-2021) of regional water planning. Region K includes the following counties: Bastrop, Blanco, Burnet, Colorado, Fayette, Gillespie, Hays, Llano, Matagorda, Mills, San Saba, Travis, Wharton and Williamson.

Copies of the grant application may be obtained from LCRA or online at [www.lcra.org](http://www.lcra.org).

Published in the listed newspaper on the dates indicated:

01/25/17, Dates of Publication

I hereby swear and affirm that the above-mentioned Texas newspaper has general circulation in the following Texas county(ies) MATAGORDA.

I further swear and affirm that I have personal knowledge of all matters stated herein and that the foregoing statements are true and correct.

Signed: [Signature]  
Title: Publisher

SWORN TO AND SUBSCRIBED BEFORE ME, this 25 day of January, A.D., 2017

Notary Public: [Signature]



County of MATAGORDA  
(Fill in name of County)

Commission Expires: 6-17-18

After ad is published, please email completed affidavit to, ATTN: [jw@trib.com](mailto:jw@trib.com)



**SPORTS**



Bastrop and Cedar Creek coaches both look on from the scorer's table. MIKE VALUSKA FOR BASTROP ADVERTISER

**Eagles**

continued from A6

Most of the remainder of the quarter consisted of both teams marching to the free throw line. Cedar Creek had the edge, hitting 25-of-43 free throws for the game. Bastrop converted 10 of 20.

Bastrop coach Robert Dodd pointed to 11 turnovers in the first half alone and 10 missed free throws as factors in the loss.

"We just made too many mistakes," he said. "You can't overcome that."

Cedar Creek spread around the offense, with five players

in double figures. Stevie-Rey Olson had a season-high 25 points from inside and outside. He displayed a flashy move in the fourth quarter, dribbling behind his back and driving in for the layup.

"Stevie-Rey was pretty unstoppable," McCaslin said. Soriano scored 13 points and had 5 steals. Hendrix had 12 points and 9 rebounds. Cleo Williams reinjured his left ankle in the second quarter but returned to score 12 points. He also had six rebounds and four steals. Rodriguez added 10 points.

"That kid is such a competitor," McCaslin said about Williams.

Marquis Blakey led Bastrop with 14 points, while Rodela added 13 points. D'Moore and Jordan Walker each had 12 points. Moore, a 6-foot-5, 320-pound post, picked up two fouls by the middle of the second quarter and fouled out midway through the fourth.

"He's never going to get the benefit of a call because he's so big," Dodd said about Moore.

Cedar Creek played East View (28 in district) on the road Tuesday. The Eagles lost to East View 56-53 in the first round of district. Bastrop played host to Georgetown (8-2 in district) on Tuesday.

**Soccer**

continued from A6

Bastrop boys and girls teams each lost Friday. The boys were shut out by Georgetown 3-0 at home.

"We gave up two easy

goals," Bastrop coach Dennis Teuber said. "We played hard but couldn't take advantage of what was given us."

Bastrop traveled to Connally Tuesday.

Bastrop girls fell to Georgetown 2-0 Friday in Georgetown. The Bears (0-7, 0-2) hosted to Connally (5-1, 1-1)

Tuesday. Smithville boys (1-4) defeated Jarrell 2-1 a week ago Tuesday at home. The girls (1-4) fell to Bellville 10-2 at home on Friday.

Both Smithville teams played host to Yoakum in non-district matches Tuesday.

**Bastrop**

continued from A6

one with 1:15 remaining in the third quarter that put the Eagles ahead 32-24.

Midway through the fourth quarter, Bastrop narrowed the lead to 36-32 on a 3-pointer by Kya Tarver. Felicity Kelly's puntback with 3:29 left cut it to 36-34. But the Eagles scored only one more point - a free throw by Akhri Lester - in the final three-and-a-half minutes.

Cedar Creek, meanwhile, made 4-of-8 free throws and got a basket on an offensive rebound by Goodloe down the stretch.

The Eagles used three zone defenses against Bastrop. Roberts said the zone

might have been responsible for Bastrop's poor shooting performance.

Peniah Wailes led Bastrop with 13 points. She also had 10 rebounds and 4 steals. Tarver, a streaky shooter, had an off game, hitting 4-of-20 shots, including 4-of-15 from long range. Lester, Bastrop's

point guard, converted only 1-of-10 shots.

Bastrop played Georgetown, which uses a smothering full court press, Tuesday on the road. Georgetown leads the district with an 11-0 record. Cedar Creek played host to Georgetown East View (5-6 in district) on Tuesday.

**LE PETITE GOURMET SHOPPE**

The secret lies in the baking, which requires a high level of carefully controlled humidity. The Emille Henry Bread Cloche increases the same conditions that you find in a traditional bread oven. You can therefore create a delicious, crusty loaf that is light and airy inside.

New Product: Kebab Beal Step in for more information  
226 W. Calzada, LG • 979-948-0020 • Open 7 Days a Week  
WWW.LEPETITEGOURMETSHOPPE.COM

**SOULAGE MED SPA FOR A BETTER YOU!**

**NEW PRODUCTS & SERVICES**

**XYMOGEN** Vitamins & Supplements for Optimal Health (Only Sold by Health Care Providers)  
Venus Legacy Body Contouring (Double Chin, Love Handles)  
Hydratocal MD As Seen on Television

**ASK ABOUT OUR MONTHLY SPECIALS**  
3101 Hwy 71E, Suite 100, Bastrop 512-304-0302 • www.xcelagamedspa.com

**22 ANNIVERSARY**  
3101 Hwy 71E, Suite 101, Bastrop 512-304-0300 • www.HFCOB.com

**CLASSIFIED ADS**

The Bastrop Advertiser (512) 445-4000 aas.classified@coxinc.com  
The Smithville Times (512) 445-4000 aas.classified@coxinc.com

**Services**  
Brick/Masonry/Stone  
BEST MASONRY LANDSCAPING Stone, Brick, Block, Concrete, Patios, Staircases, Fireplaces, Retaining Walls, Walkways, Driveways & Columns, Driveway Sealing and surrounding areas for over 30 yrs. Wayne 512-828-1177 or 512-358-2957

**Real Estate Sales**  
Bastrop/Lee Co.  
Small great house near Paige, 0209, ridge, CAOR, 512-463-2957, 512-463-2176

**Legals**  
Legal Notices  
A parent meeting for Aim for Success will be presented on February 6, 2017 at 6:30 p.m. in the Auditorium at the Red Brick Building at 901 NE 6th Street. Parents, staff, and community members are welcome to attend. Aim for Success will be presented on grades 6-13 on February 7, 2017.

**Employment**  
General Employment  
Large Selection of 3 bedroom 2 bath singlewide, includes delivery, AC and Air conditioning. We are also open Saturdays 1pm-4pm Fayette County Homes 800-359-4318 www.fayettecountyhomes.com RB32194

**Mobile/Manuf Home Site**  
2017 Schud "The Charleston" 32' x 74' 3 bed 2 ba top & textured with 2' x 4" exterior with inside utility room, 2 living areas and an office and much, much more. See pictures on website at www.fayettecountyhomes.com 800-359-4318 RB32096

**Pets**  
Livestock Supplies/Services  
COASTAL HAY FOR SALE Square, clean, feedable, horse quality Hay in Fayette, 505bale, 512-971-6882

**Real Estate Rentals**  
Bastrop/Lee Co.  
SMITHVILLE, 308, 2BA, on average, 1500sq ft huge open room w/wood & wood cabinetry, \$550/mo., deposit, 2617885184.

**Rentals to Share**  
ALL BILLS PAID, BASTROP Room for Furnish, Wash, Dry, TV, W/D, \$435/mo., (512) 628-1053.

**Your Hometown. Your Newspaper.**  
The Bastrop Advertiser  
bastropadvertiser.com

**Library/Postboxes**  
2 bedroom 1.5 bath  
2 bedroom 2 bath  
3 bedroom 2 bath  
Group/Proofer/Upstairs  
312 Cavities/Primary/Bed/Bath/512-237-4270 or 512-237-2240  
1102 NE Smithville

**Advertise in the Bastrop Advertiser.**  
Call (512) 321-2557

**The Bastrop Advertiser**  
bastropadvertiser.com

**Legal Notices**

**Notice of Application for Grant Funding to Complete the Fifth Cycle of Regional Water Planning**

Notice is hereby given that the Lower Colorado River Authority (LCRA) will submit by Feb. 21, 2017, a grant application for financial assistance to the Texas Water Development Board (TWDB) on behalf of the Lower Colorado Regional Water Planning Group (Region K) to carry out planning activities to develop the 2021 Region K Regional Water Plan as part of the state's fifth cycle (2017-2021) of regional water planning. Region K includes the following counties: Bastrop, Blanco, Burnet, Colorado, Fayette, Gillespie, Hoys, Llano, Matagorda, Mills, San Saba, Travis, Wharton and Williamson.

Copies of the grant application may be obtained from LCRA or online at www.regionk.org.

Written comments from the public regarding the grant application must be submitted to LCRA and TWDB as follows:

Karen Bondy Administrative Agent for Region K Lower Colorado River Authority P.O. Box 220, Mail Stop R3 16 Austin, TX 78767-0220  
Jeff Walker Executive Administrator Texas Water Development Board P.O. Box 13231 Austin, TX 78711-3231

For additional information, please contact Stacy Pandey at spandey@lcr.org, 512-578-7471 or David Carter at contracts@twdb.texas.gov. The deadline for all written public comments is February 24.

**Your Hometown. Your Newspaper.**  
The Bastrop Advertiser  
bastropadvertiser.com

Bastrop Advertiser  
January 26, 2017



# AFFIDAVIT OF PUBLICATION

Before me, a Notary Public, personally appeared Alejandro Cado, who, after being by me duly sworn upon oath, deposes and says:

I am the (job title) Legal Advertising Rep of the (newspaper name) Bastrop Advertiser a newspaper of general circulation, located in(city), Bastrop, (county) \_\_\_\_\_, Texas.

Notice is hereby given that the Lower Colorado River Authority (LCRA) will submit by Feb. 21, 2017, a grant application for financial assistance to the Texas Water Development Board (TWDB) on behalf of the Lower Colorado Regional Water Planning Group (Region K) to carry out planning activities to develop the 2021 Region K Regional Water Plan as part of the state's fifth cycle (2017-2021) of regional water planning. Region K includes the following counties: Bastrop, Blanco, Burnet, Colorado, Fayette, Gillespie, Hays, Llano, Matagorda, Mills, San Saba, Travis, Wharton and Williamson.

Copies of the grant application may be obtained from LCRA or online at [www.regionk.org](http://www.regionk.org).

Published in the listed newspaper on the dates indicated:

01/26/17, Dates of Publication

I hereby swear and affirm that the above-mentioned Texas newspaper has general circulation in the following Texas county(ies) Bastrop.

I further swear and affirm that I have personal knowledge of all matters stated herein and that the foregoing statements are true and correct.

Signed: \_\_\_\_\_

Title: Legal Advertising Rep

SWORN TO AND SUBSCRIBED BEFORE ME, this 13 day of Feb A.D., 2017



Notary Public: Marissa Austin

County of Travis  
(Fill in name of County)

Commission Expires: March 09, 2019



## YEGUAS

FROM PAGE 1B

Iola's Wagner then sent Kvasovic to the free throw line, where Kvasovic made one of two, bringing the score to 56-58.

Haby then was fouled by Krishna McGowan and made both free throws.

McGowan canceled out Haby's free throws, make a two-pointer.

Then, Iola's McKnight made a field goal, resulting in a 60-55 lead.

After a Somerville timeout, Kvasovic scored quickly, bringing the score to 60-57.

Somerville had a couple of chances to score in the final minute after a couple of timeouts, but the Iola defense prevented a Lady Yegua win.

Haby led all scorers in the game with 34 points.

Kvasovic and Moses were the leading scorers for Somerville, each with 15 points.

McGowan led the Lady Yeguas in rebounds with 14 and in blocked shots with three.

Naroda Knox, Somerville head girls basketball coach, said, "We played well Friday. A few bad possessions at different times cost us the game."

	Iola 60,	Somerville 57
IHS	15 12 16 17 - 60	
SHS	10 20 13 14 - 57	

Player	Pts	Reb	Ass	Stl	Blk
Knox	0	0	0	0	0
Moses	15	1	2	0	0
Kvasovic	15	8	2	1	0
Bohah	0	5	2	0	1
Kiniec	8	7	0	0	0
McGowan	5	14	2	1	3
Bushy	11	5	2	0	0
Harris	0	1	0	0	0

## MEET

FROM PAGE 1B

Arizmendi of Dimmitt and Julie Martinez of Cotulla.

Bell's teammate Jami Jakubik is currently sixth in the 123-pound weight class in Region 2, Division 3 behind Sarah Gautreaux of Thrall, Taylor Jones of Little River Academy, Chassie Fisher of Moody, Amber Pavelka of West and Gabby Constanza of Early.

Jakubik earned the Number 6 spot in the region after lifting 605 pounds at the Rice Consolidated Invitational Meet. She lifted 240 pounds in the squat, 120 in the bench press and 245 in the dead lift.

She finished third at Rice behind Amy Jo Wick of Weimar with 695 pounds and Jordan Moore of Hallettsville with 665.

Jakubik also finished third at the Weimar meet, lifting a total of 570 pounds - 225 in the squat, 110 in the bench press and 235 in the dead lift.

The two girls, as a team, finished fifth at the Rice Meet with a total of 10 points (behind Altair Rice, 46; Weimar, 29; Schulenburg, 29; Hallettsville, 19) and eighth at the Weimar Meet with a total of 10 points (behind Altair Rice, 35; Schulenburg, 26; Cuero, 24; Yoakum, 22; Columbus, 19; Weimar, 18; Hallettsville, 15).

On the boy's side, Snook's DeVonze Franklin is currently first in the state in the Texas High School Powerlifting Association (THSPA) in the SHWY weight class in Division 3.

He earned this ranking by lifting a total of 1,515 pounds at the Rice Consolidated Invitational Meet, winning his



GABBY KOVASOVIC dishes the ball to Shaylon Bushy during the Somerville-Iola game on Friday night in Somerville.

On Tuesday, Somerville had to overcome a 24-21 deficit at halftime to beat North Zulch 56-44.

Somerville took the early 12-2 first quarter lead, only to see the Lady Bulldogs go on a 22-9 run in the second to have the lead at half-time.

Moses sank a three-pointer early in the third to tie the game at 24.

Then, Somerville went on an 18-12 run to end the third quarter up by six points.

The Lady Yeguas then were able to extend their lead in the fourth for the 56-44 win.

Knox said, "For some reason we really struggled in the first half of the North Zulch game,

## MEET Yeguas lose momentum, fall to Iola, North Zulch

Somerville falls to 10-15, 1-2 in district

After two encouraging wins, Somerville slumped last week with a 61-44 home loss to Iola last Friday and in a 76-66 road loss to North Zulch.

Somerville fell to 10-15 overall and 1-2 in district play.

The Iola loss was particularly frustrating. After an 18-7 run to start the game, Iola rallied with a 20-7 run in the second for a 27-25 halftime lead.

Iola controlled the game thereafter with runs of 21-18 in the third and 13-7 in the fourth.

Somerville fell to 10-15 overall.

Somerville Head Coach Mike Vela said the Yeguas got some tough calls from the officials.

"But the boys started playing selfish at the end - the old way," Vela said.

Vela has been stressing team play, patience, offensive balance and waiting for the open shot. But the Yeguas got away from that against Iola, he said.

Anton Burns led the team in scoring with 14 points, followed by Marquis Nutall with 10. Against North Zulch, Somerville's LaGabriel Lister suffered a back injury and was taken to a College Station hospital as a precaution, Vela said.

division by lifting 650 pounds in the dead lift, 315 in the bench press and 350 in the dead lift.

At the Weimar Wildcat Invitational, Franklin placed second, lifting a total of 1,835 pounds - 665 in the squat, 315 in the bench press and 475 in the dead lift.

Diego Hernandez of Cuero won the division with a total of 1,405 pounds.

This is only Snook's second year to field a



MYA MOSES DRIBBLES PAST an Iola defender during the Somerville-Iola game on Friday night, Jan. 20, in Somerville. Moses scored 15 points in the loss. - Tribune photo by Roy Sanders

McGowan	6	11	1	2	1
Bushy	8	3	2	2	0

Somerville is now 14-12 for the season and 3-2 in district play.

Knox said that 3-2 after the first round of district "isn't really where I thought we would be. But, at least we are in a three-way tie (for second)."

"We control our own fate, and that's the best situation we can be in with two district losses," Knox said.

After the first round of district play, Snook leads the district at 5-0. Then, the three team tied for second at 3-2 are Somerville, Iola and Normangee. North Zulch is in fifth at 1-4, and Burton is in last place at 0-5.

The Lady Yeguas were

scheduled to travel to

Snook on Tuesday, Jan. 17, to take their district

to begin Round 2 in

District 25-2A.

Next, the Lady Yeguas will host Burton on Friday, Jan. 27. Game time is set for 6 p.m.

Next, the Lady Yeguas will host Burton on Friday, Jan. 27. Game time is set for 6 p.m.

Next, the Lady Yeguas will host Burton on Friday, Jan. 27. Game time is set for 6 p.m.

Next, the Lady Yeguas will host Burton on Friday, Jan. 27. Game time is set for 6 p.m.

Next, the Lady Yeguas will host Burton on Friday, Jan. 27. Game time is set for 6 p.m.

Next, the Lady Yeguas will host Burton on Friday, Jan. 27. Game time is set for 6 p.m.

Next, the Lady Yeguas will host Burton on Friday, Jan. 27. Game time is set for 6 p.m.

Next, the Lady Yeguas will host Burton on Friday, Jan. 27. Game time is set for 6 p.m.

Next, the Lady Yeguas will host Burton on Friday, Jan. 27. Game time is set for 6 p.m.

Next, the Lady Yeguas will host Burton on Friday, Jan. 27. Game time is set for 6 p.m.

Next, the Lady Yeguas will host Burton on Friday, Jan. 27. Game time is set for 6 p.m.

Next, the Lady Yeguas will host Burton on Friday, Jan. 27. Game time is set for 6 p.m.

Next, the Lady Yeguas will host Burton on Friday, Jan. 27. Game time is set for 6 p.m.

Next, the Lady Yeguas will host Burton on Friday, Jan. 27. Game time is set for 6 p.m.

Next, the Lady Yeguas will host Burton on Friday, Jan. 27. Game time is set for 6 p.m.

Next, the Lady Yeguas will host Burton on Friday, Jan. 27. Game time is set for 6 p.m.

Next, the Lady Yeguas will host Burton on Friday, Jan. 27. Game time is set for 6 p.m.

Next, the Lady Yeguas will host Burton on Friday, Jan. 27. Game time is set for 6 p.m.

Next, the Lady Yeguas will host Burton on Friday, Jan. 27. Game time is set for 6 p.m.

Next, the Lady Yeguas will host Burton on Friday, Jan. 27. Game time is set for 6 p.m.

Next, the Lady Yeguas will host Burton on Friday, Jan. 27. Game time is set for 6 p.m.

Date	Opponent	Place	Team	Time
1/27	BYE		JVV	5 p.m.
1/21	*La Grange	Home	FJVW	5 p.m.
2/3	*Giddings	Away	FJVW	5 p.m.
2/7	*Smithville	Home	FJVW	5 p.m.
2/10	*Navasota (Senior Night)	Home	FJVW	5 p.m.
2/14	BYE			

Date	Opponent	Place	Team	Time
1/27	BYE		JVV	5:30 p.m.
1/21	*La Grange	Away	JVV	5:30 p.m.
2/3	*Giddings	Home	JVV	5:30 p.m.
2/7	*Smithville	Away	JVV	5:30 p.m.

Date	Opponent	Place	Team	Time
1/27	*Normangee	Home	JVV	4:30 p.m.
1/31	*Iola	Away	JVV	4:30 p.m.
2/3	*Burton (Senior Night)	Home	JVV	5:30 p.m.
2/7	*North Zulch	Away	JVV	4:30 p.m.
2/10	*Somerville	Away	JVV	5:30 p.m.
2/14	*Normangee	Away	JVV	5:30 p.m.

Date	Opponent	Place	Team	Time
1/27	*Normangee	Home	JVV	4:30 p.m.
1/31	*Iola	Away	JVV	4:30 p.m.
2/3	*Burton (Senior Night)	Home	JVV	5:30 p.m.
2/7	*North Zulch	Away	JVV	4:30 p.m.

Date	Opponent	Place	Team	Time
1/27	*Normangee	Home	JVV	4:30 p.m.
1/31	*Iola	Away	JVV	4:30 p.m.
2/3	*Burton (Senior Night)	Home	JVV	5:30 p.m.
2/7	*North Zulch	Away	JVV	4:30 p.m.

Date	Opponent	Place	Team	Time
1/27	*Normangee	Home	JVV	4:30 p.m.
1/31	*Iola	Away	JVV	4:30 p.m.
2/3	*Burton (Senior Night)	Home	JVV	5:30 p.m.
2/7	*North Zulch	Away	JVV	4:30 p.m.

### CALDWELL LITTLE LEAGUE SOFTBALL

#### 2017 REGISTRATION - NOW OPEN

**Age Divisions:**  
TBall 4-6 yrs.  
Machine Pitch 7-8 yrs.  
10 & Under 9-10 yrs.  
12 & Under 11-12 yrs.  
\*\*Age as of 01/01/2017\*\*

**Registration Fees:**  
\$75 - per player  
\$40 - Siblings  
\*\*scholarships available\*\*

•All skills & experience levels welcome!  
•Last Day to register Jan. 31st

**Registration Dates:**  
Saturday, January 21  
9:00 AM - 12:00 PM  
CMS & CIS Gyms  
Tuesday, January 24  
6:00 PM - 8:00 PM  
CMS Cafeteria  
Thursday, January 26  
6:00 PM - 8:00 PM  
CMS Cafeteria  
Saturday, January 28  
9:00 AM - 12:00 PM  
CMS & CIS Gyms  
Tuesday, January 31  
6:00 PM - 8:00 PM  
CMS Cafeteria

Find us on: **facebook** [www.facebook.com/CaldwellSoftball/](http://www.facebook.com/CaldwellSoftball/)

### Notice of Application for Grant Funding to Complete the Fifth Cycle of Regional Water Planning

Notice is hereby given that the Lower Colorado River Authority (LCRA) will submit by Feb. 21, 2017, a grant application for financial assistance to the Texas Water Development Board (TWDB) on behalf of the Lower Colorado Regional Water Planning Group (Region K) to carry out planning activities to develop the 2021 Region K Regional Water Plan as part of the state's fifth cycle (2017-2021) of regional water planning.

Region K includes the following counties: Bastrop, Blanco, Burnet, Colorado, Fayette, Gillespie, Hays, Llano, Matagorda, Mills, San Saba, Travis, Wharton and Williamson.

Copies of the grant application may be obtained from LCRA or online at [www.regionk.org](http://www.regionk.org).

Written comments from the public regarding the grant application must be submitted to LCRA and TWDB as follows:

Karen Bondy  
Administrative Agent for Region K,  
Lower Colorado River Authority  
P.O. Box 220, Mail Stop R316  
Austin, TX 78767-0220

Jeff Walker  
Executive Administrator  
Texas Water Development Board  
P.O. Box 13231  
Austin, TX 78711-3231

For additional information, please contact Stacy Pandey at [spandey@lcra.org](mailto:spandey@lcra.org), 512-578-7471 or David Carter at [contracts@twdb.texas.gov](mailto:contracts@twdb.texas.gov).

The deadline for all written public comments is February 26.

Caldwell Burleson County Tribune January 26, 2017



# AFFIDAVIT OF PUBLICATION

Before me, a Notary Public, personally appeared Sam Preuss, who, after being by me duly sworn upon oath, deposes and says:

I am the (job title) Publisher of the (newspaper name) Caldwell Burleson County Tribune a newspaper of general circulation, located in (city), Caldwell, (county) Burleson, Texas.

Notice is hereby given that the Lower Colorado River Authority (LCRA) will submit by Feb. 21, 2017, a grant application for financial assistance to the Texas Water Development Board (TWDB) on behalf of the Lower Colorado Regional Water Planning Group (Region K) to carry out planning activities to develop the 2021 Region K Regional Water Plan as part of the state's fifth cycle (2017-2021) of regional water planning. Region K includes the following counties: Bastrop, Blanco, Burnet, Colorado, Fayette, Gillespie, Hays, Llano, Matagorda, Mills, San Saba, Travis, Wharton and Williamson.

Copies of the grant application may be obtained from LCRA or online at [www.regionk.org](http://www.regionk.org).

Published in the listed newspaper on the dates indicated:

01/26/17, Dates of Publication

I hereby swear and affirm that the above-mentioned Texas newspaper has general circulation in the following Texas county(ies) Burleson.

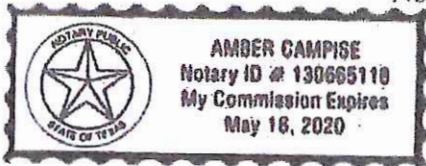
I further swear and affirm that I have personal knowledge of all matters stated herein and that the foregoing statements are true and correct.

Signed: [Signature]

Title: Publisher

SWORN TO AND SUBSCRIBED BEFORE ME, this 30 day of January A.D., 2017

Notary Public: Amber Campise



County of Burleson  
(Fill in name of County)

Commission Expires: May 18, 2020

After ad is published, please email completed affidavit to: ATTN: jcochran@lcr.org



Colorado County Citizen  
February 1, 2017

Jones

Continued from 13A

Father desert His Child? You are in a desert is this the place for God's Hetz? You are with the wild beasts! Sad, bad company for a child of God! You are hungry! How can a loving Father let His children hunger? Satan only questions the Truth. Therefore, we are true heirs of God! Satan

only leads heirs to doubt their heir-ship. Therefore, we are His children! The devil offered the whole world to Jesus if Jesus would bow down and worship him. Today, the devil offers us the world by trying to entice us with money, power, material possession and suspect opportunity. If your life is full of "ifs", quote Jesus' words, "Worship the Lord your God and serve Him only".

Snyder

Continued from 13A

little bit of sympathy for me. "Are you," she said sarcastically, "really that crazy? Why in the world would you ever think that somebody could hack into your thermometer?" Then she threw one of her sarcastic smiles at me and went back to the kitchen.

I was still in my chair thinking about all that. What if I am crazy? Is that so bad? From my point of view, crazy people are the only people that do not know they are crazy. Maybe I really am crazy. But if I am crazy, to paraphrase one old philosopher, I am in good company. Those crazy people really make a difference in this world.

My problem, like many people, I judge things by their appearance, and, as we all know, appearances can be deceiving.

I think a good word from Jesus helps me out here. "Judge not according to the appearance, but judge righteous judgment" (John 7:24). Appearances can be deceiving because sometimes what I am looking at is not exactly what I am seeing.

The Rev. James L. Snyder is pastor of the Family of God Fellowship, 1471 Pine Road, Ocala, FL 34472. He lives with his wife in Silver Springs Shores. Call him at 352-687-4240 or e-mail James-snyder2@aatt.net. The church web site is www.whatafellowship.com.

Police

Continued from 15A

At approximately 10:10 p.m., Sgt. Wiese arrested 42-year-old Sigbee Thompson for trespassing in the 1000 block of Austin St. Thompson was transported to the Colorado County Detention Center for confinement. January 24 At approximately 8:35 a.m., Officer Axel was dispatched to the 1300 block of Bowie St. in reference to a civil matter. Information was received. At approximately 11:20 a.m., Officer Wilson was flagged down in the 700 block of Rampart St. in reference to a civil matter. Information was received. At approximately 11:40 a.m., Officer Axel was dispatched to the 2100 block of Milam St. in reference to

a suspicious vehicle. The described vehicle was not located.

At approximately 1:15 p.m., Officer Axel was dispatched to the 300 block of Preston St. in reference to a suspicious vehicle. All was found to be in order.

At approximately 5:40 p.m., Officer Wilson was dispatched to the 2500 block of Hwy 715 in reference to a found dog. The dog was returned to the owner.

At approximately 6:03 p.m., Sgt. Wiese was dispatched to the 1400 block of Fannin St. in reference to an unwanted person. Case opened pending the issuance of a trespass warning. At approximately 10:40 p.m., Lt. Skip Edman found an open door in the 900 block of Milam St. All was found to be in order.

Beekeepers

Continued from 11A

observe while a live beehive is opened and examined. For those that already have bees, intermediate sessions are available to help learn about bee diseases, proper hive management for honey and how to raise queens.

An advanced section is added this year that allows those that have attended the school before to pursue more intense subjects. The school begins at 8 a.m. Mar. 25 at the Washington County fairgrounds in Brenham and concludes at 5:30 p.m. with the drawing for many major door prizes.

A catered barbecue meal, complete with Blue Bell ice cream (this is in Brenham) for dessert is included in the admission price. A vendor area will be available with items to



purchase. Last year there were 660 people in attendance at the school.

Additional information and registration can be found at www.central-texas-beekeepers.org. You may also email central-texas-beekeepers@gmail.com or call (979) 277-0411. The Central Texas Beekeepers meets at 6:30 p.m. on the fourth Thursday of each month except November and December at the Washington County fairgrounds in Brenham. On Facebook, please visit and like CentralTexasBeekeepersAssociationandFriends.

Real Estate

Binder Real Estate

926 Bonham • Columbus, TX 78934 • (979) 732-2700

1055 Beech Crest New Utm • \$418,000 Beautiful 3 bedroom, 2 bath custom built home on 15 acres. 1000 sq. ft. wood porch with adobe kitchen on back deck. Workshop, separate boat house with storage, horse barn, chicken house, pole barn, and tack and feed room all on this property.

1117 Firchew Builder Rd Fayetteville • \$8,500 package 43 acres of rolling hills, road frontage, wooded creek, and wildlife. A high hill overlooks a sparkling pond, perfect for your home site. Owner is willing to split the acreage.

Please contact Shannon Binder at (713) 560-0885 for more information and/or to schedule your showing.

Hallmark Realty, L.L.C.

List Price: \$89,000 Size: 1,368 Sq. Ft. Gorgeous corner block of land in Rock Island

2316 8th St | Rock Island 77470, Colorado County Email: hallmarkrealtyllc@gmail.com www.hallmarkrealtyllc.com

Legal

NOTICE OF PUBLIC HEARING

NOTICE IS HEREBY GIVEN TO ALL INTERESTED PERSONS, THAT:

The City of Columbus, Texas proposes to institute annexation proceedings to enlarge and extend the boundary limits of said city to include the following described territory, to-wit:

Being 53.24 Acres of land in the WB Dewees Survey, Abstract No. 18 Colorado County, Texas.

A public hearing will be held by and before the City Council of the City of Columbus, Texas on the 13th day of February, 2017 at 6:30 p.m. in the City Council Chamber of the City Hall of the City of Columbus, Texas, for all persons interested in the above proposed annexation. At said time and place all such persons shall have the right to appear and be heard. Of all said matters and things, all persons interested in the things and matters herein mentioned, will take notice.

NOTICE TO BIDDERS

The City of Columbus will receive bids for the "2017 Sewer System Improvements" until 10:00 a.m. on Thursday, February 9, 2017 at 603 Spring Street. The bids will be publicly opened and read aloud at 10:00 a.m. on Thursday, February 9, 2017 at 603 Spring Street. Any bids received after the above-stated time will be returned unopened.

Each proposal shall be accompanied by a Certified or Cashier's Check or Bidder's Bond from a surety company licensed in the State of Texas, in an amount of at least Five Percent (5%) of the largest amount bid, payable to the City of Columbus, Texas as a guarantee that the successful bidder will enter into a contract with the Owner. The project will consist of, but not be limited to, the following types of work:

Approximately 1000 linear feet of sanitary sewer 4 Manholes Bid/Contract Documents, including Drawings and Technical Specifications are on file at the City of Columbus City Hall and can be obtained by contacting city hall. The City of Columbus reserves the right to reject any or all bids or to waive any informalities in the bidding. For information, contact Donald Warschak, P.E., City of Columbus at (979) 732-2368.

The City of Columbus, Texas Donald R. Warschak, P.E. City Manager

Notice of Application for Grant Funding to Complete the Fifth Cycle of Regional Water Planning

Notice is hereby given that the Lower Colorado River Authority (LCRA) will submit by Feb. 21, 2017, a grant application for financial assistance to the Texas Water Development Board (TWDB) on behalf of the Lower Colorado Regional Water Planning Group (Region K) to carry out planning activities to develop the 2021 Region K Regional Water Plan as part of the state's fifth cycle (2017-2021) of regional water planning. Region K includes the following counties: Bastrop, Blanco, Burnet, Colorado, Fayette, Gillespie, Hays, Llano, Matagorda, Mills, San Saba, Travis, Wharton and Williamson.

Copies of the grant application may be obtained from LCRA or online at www.twdb.org.

Written comments from the public regarding the grant application must be submitted to LCRA and TWDB as follows:

Karen Bondy Jeff Walker Administrative Agent for Region K Executive Administrator Lower Colorado River Authority Texas Water Development Board P.O. Box 220, Mail Stop R316 P.O. Box 13231 Austin, TX 78767-0220 Austin, TX 78711-3231

For additional information, please contact Stacy Pandey at spandey@lcrs.org, 512-578-7471 or David Carter at dcarter@twdb.texas.gov.

The deadline for all written public comments is March 01, 2017.

Real Estate

Beautiful Home on 7.5 acres for sale in Columbus. Home is 3366 square foot built in 1994. 4 bedrooms, 4 and 2 half bath Charming entry with 100 year old tin along the walls! Big oak in kitchen. Fabulous laundry room with tons of storage! Call Shannon Thomas 281-686-8745 for more information.

Recycle Your Stuff for Cash in the Classifieds.



Let us help you make your realty dreams come true.

Blue Dolphin REALTY LLC BROKER 1203 Travis Street, Columbus Office: 979-732-4570 Cell: 979-732-0419 Find us on HAR.com! Http://albedolphinrealty.com/ Bryon A. Woods President/Business Manager Johanna C. Kloft Vice President/Secretary/Office Manager

Leyco REAL ESTATE

8 Lots on McCormick St - waiting for you to build your custom home 211 McCormick St - under construction, 380/2.5A, 2 story home 1256 CR 255 (Sheridan) - 380/2A 18.58 acres, 2 ponds, REMOVED 1219 Bowie - Commercial - great location, 788 sq. ft. retail/office space REMOVED 8.935 acres (Winters) - 110 frontage road south, heavily wooded 9 acres - at Alkayon Rd & HWY 93, great commercial location 15 acres - FM 2154 - open and wooded. Nice house 36 acres - (Mabrouk) great lot top view, electricity, air conditioning are negotiable 65 acres - CR 153, very heavily wooded, nice great FERTIGS 70 acres - Kallas Bayou Rd, ponds, open and wooded 77 acres - HWY 71 (La Grange) - oak, pine, open and wooded 101.20 acres - (Rock Island) CR 118/4th Street, hay meadow, FERTIGS 120 acres - (New Utm) Walnut St - pond, rolling terrain, public water 160 acres (Rock Island) HWY 93A, oak trees, water & electricity COMING SOON: -380/28A new added home in town, for sale or lease -2 acres in Alice, residential or commercial 979-732-3302 www.leycorealestate.com

For All Your Real Estate Needs Residential-Land-Commercial Thinking about SELLING IT? The Time is Right! Call for a FREE Market Analysis Visit us at: www.tzlandgroup.com Columbus Office: 979-732-5263 Sealy Office: 979-877-5263

Double G Realty, LLC Experienced Service NOW! Dealing with people YOU know & trust. Locally owned & operated. Located on the beautiful 10th & Milam Street, Columbus, TX www.DGRealty.com (979) 732-2368 RESIDENTIAL • 411 Carter 2102 SF, 4/5, Study, Remodeled, Shpg, \$235,000 • 107 Neesh River 1938 SF, 3/2/2CP, Man Cave, \$185,000 • 309 Robson 44/2 on 5.5 Ltrs., 77, Formal, Needs TLC, \$185,000 • 707 Paradise Ln 1808 SF, 3/2/2, Sunroom, \$184,000 • 905 W. Wilson 2489 SF, 3/3, Underwood Ltr, \$175,900 • 201 W. Arline 2379 SF, 4/3, Shaky front, Great Parking, \$169,000 • 917 Prairie 2100 SF, a2, Metal Roof, Blast Sec Inside, \$145,000 • 605 N. Center 1891 SF, 4/2/2G, lg. Ltr, Trcck, Updated, \$138,000 • 202 S. Eagle 1183 SF, 2/1, Updated, Comm. Cntr, Updated, \$120,000 • 227 South 1260 SF, 3/2, CAN, PENDING, \$99,000 HOMES ON ACREAGE • 2101/916 1411 SF, 1/2 AC, Grass, Trcck, Unrenovated, \$195,000 • 1169 CR 152 800 SF, 1/1AC, 1 PENDING, Trcck, \$105,000 • ACREAGE • Hwy 93/ 150 Ac, W, E, C, E, C, C, 70% Wooded, Minerals, \$490,000 • Hwy 93/ 24.41 Ac, Rd frontage on 90 & CR 209 Unimproved, \$292,500 • Two 1003 Ac Tracts - Call for pricing • Two 11, 75 Ac Tracts - Call for pricing. COMMERCIAL • 835 W. 85 prime corner lot for your business venture, \$195,000 • 700 S Eagle - Prime Corner ltr with building (currently The First Tech), Ample Parking \$170,000 • 1022 Birch Dr 616 SF Bldg, Updates, Hwy Frng, Lease \$50 & \$100/MO. LEASE • 1022 Hargrove 1/1 Crtrage is fully furnished & includes all bills, \$100/MO • 304 Dewees 1888 SF 3/2/2 W/O w/ recent a/c, \$120,000 We Appreciate YOUR Business! Double G Realty, LLC

Have area news at your fingertips. Subscribe today! Call 979-732-2304. www.coloradocountycitizen.com

# AFFIDAVIT OF PUBLICATION

Before me, a Notary Public, personally appeared Michelle Stokes, who, after being by me duly sworn upon oath, deposes and says:

I am the (job title) Publisher of the  
(newspaper name) Colorado County Citizen a newspaper of general circulation, located  
in (city), Columbus, (county) Colorado, Texas.

Notice is hereby given that the Lower Colorado River Authority (LCRA) will submit by Feb. 21, 2017, a grant application for financial assistance to the Texas Water Development Board (TWDB) on behalf of the Lower Colorado Regional Water Planning Group (Region K) to carry out planning activities to develop the 2021 Region K Regional Water Plan as part of the state's fifth cycle (2017-2021) of regional water planning. Region K includes the following counties: Bastrop, Blanco, Burnet, Colorado, Fayette, Gillespie, Hays, Llano, Matagorda, Mills, San Saba, Travis, Wharton and Williamson.

Copies of the grant application may be obtained from LCRA or online at [www.regionk.org](http://www.regionk.org).

Published in the listed newspaper on the dates indicated:

02/01/17, Dates of Publication

I hereby swear and affirm that the above-mentioned Texas newspaper has general circulation in the following Texas county(ies) Colorado.

I further swear and affirm that I have personal knowledge of all matters stated herein and that the foregoing statements are true and correct.

Signed: M Stokes

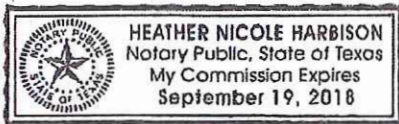
Title: Publisher

SWORN TO AND SUBSCRIBED BEFORE ME, this 1st day of Feb A.D., 2017

Notary Public: Heather Harbison

County of Colorado  
(Fill in name of County)

Commission Expires: Sep 19, 2018



After ad is published, please email completed affidavit to, ATTN: [jweatherall@texaspress.com](mailto:jweatherall@texaspress.com)



Small Ads

# CLASSIFIEDS

Big Results

### RATES

15 Words or Less - \$12 per week  
Boxed Classifieds - \$9/line

512-285-3333

classifieds@elgincourier.com

The COURIER  
Accepts  
VISA  
Mastercard  
Discover  
American Express

<b>EMPLOYMENT</b> Help Wanted	<b>EMPLOYMENT</b> Help Wanted	<b>EMPLOYMENT</b> Help Wanted	<b>EMPLOYMENT</b> Help Wanted	<b>MISCELLANEOUS</b> Business Services	<b>REAL ESTATE</b> For Rent/Lease	<b>REAL ESTATE</b> For Rent/Lease	<b>REAL ESTATE</b> For Rent/Lease	<b>GARAGE/ESTATE</b> SALES
<b>CHILD CARE TEACHER POSITIONS</b> M-F, infant to 10 yrs. FIT & P/T avail. Experience a Plus. Need dependable and caring person(s). Be able to pass background checks. Training avail. Compensation based on experience. Apply by email: ovelmwing@gmail.com or in person at: Creative World Learning Center, (next to Manor Post Office), 11401 US Hwy 290E, Manor, TX. 512-272-5437.	<b>PLUMBER / TRADESMAN / HELPER.</b> Looking for all types of Plumbers to join our team. We service the Bastrop County Area. Great Benefits, Great Work Environment and On-Going Training. If you are interested, please give us a call. 512-303-4502.	<b>financial-services firms.</b> Comprehensive benefits. Online training. Opportunities for limited partnership. All right here in Elgin, Texas. Branch Office Administrator - Trainee You'll support the Financial Advisor and contribute to the success of the office. Duties include various client service, marketing, and administrative functions. Applicants must have excellent organizational skills and the ability to work well independently.	<b>Come see why for the thirteenth year</b> Edward Jones was named one of the "Best Companies to Work For" by FORTUNE magazine in its annual listing. To be considered for this position apply online at <a href="http://www.edwardjones.com/careers">www.edwardjones.com/careers</a> and use the position number 14208. Equal Opportunity Employer	<b>confident serving</b> wine, beer, appetizers. Email the owl@elginow.com.	<b>BUSY SHOP</b> needs experienced ASE Certified Technicians, PD vacation. Weekends off. Steady workload. Contact Jay or John @512-281-4818. Pay is commensurate to your skills	<b>and lawn mowing.</b> No pets please. \$200/mo., plus deposit. 512-281-5002.	<b>Homes, NOW</b> 1-512-385-9700. 10% down, 7.2% Apr. 15 yr.	<b>HAY FOR SALE.</b> Coastal, square bales, fertilized, cleaned. \$5 per bale. 512-971-0888.
	<b>HELP LEAD THE WAY.</b> At Edward Jones, our commitment to our associates has made us one of the nation's leading		<b>THE OWL</b> is seeking full and part-time employees who love retail, are friendly, outgoing, self-starters and	<b>LOOKING FOR A CAREER</b> with great pay and benefits? Rent A Center is looking for an enthusiastic, self-motivated Sales Manager in Elgin TX preferably bilingual who has sales experience. Please apply at <a href="http://rentacenter.com">rentacenter.com</a> today and don't forget to take the assessment in order to complete the process.	<b>ROZNOVAK'S RADIATOR,</b> 1700 CR 452, Taylor, 512-365-6933. Metal & plastic repairs, new radiators, tractor re-cores, 35 years.	<b>ALL YOU NEED IS THE EQUITY</b> on your land and I'll put septic, water, electric and a brand new home on it with no money down. Call now! Village Homes where you get the best for less 1-512-385-9700	<b>LAND &amp; HOME</b> Packages starting @ \$487 mo. Includes land 3.5% down, 5% APR, 30 yr. Call Village Homes, 1-512-385-9700.	<b>FIREWOOD FOR SALE.</b> Mesquite, pecan, oak. Full truck, \$90.00. David Vasquez 512-229-7690.
					<b>SHADED MOBILE</b> home space for rent. Rent includes water, trash pickup	<b>BRAND NEW</b> - 3/2 ONLY \$293 mo. Includes Delivery, Set-up and A/C. CALL Village	<b>HAY FOR SALE.</b> 300 5x5 Coastal bales. \$55 each. Discounts on quantity. Heavily fertilized. 2016 crop. Call David Samuelson Jr., 512-423-3870.	<b>MOSSEBERG</b> 500A 12-gauge SHOTGUN 512-856-2299.

Elgin Courier  
January 25, 2017

<b>LEGAL NOTICE</b>	<b>LEGAL NOTICE</b>	<b>LEGAL NOTICE</b>	<b>EMPLOYMENT</b> Help Wanted	<b>EMPLOYMENT</b> Help Wanted	<b>EMPLOYMENT</b> Help Wanted
<b>ELGIN ISD COMPETITIVE SEALED PROPOSAL-CONSTRUCTION:</b> #2017-04 ELGIN ISD PAVING RENOVATIONS The Board of Trustees of the Elgin Independent School District hereby serves notice that the Elgin ISD Business Office is soliciting proposals from firms interested in providing services to the school district. A Competitive Sealed Proposal-Construction packet can be obtained online at <a href="http://www.elginisd.net/Domain/104">http://www.elginisd.net/Domain/104</a> . CSP-C responses must be received at the Elgin ISD Business Office located at 1032 North Avenue C, Elgin, TX 78621 no later than Thursday, February 9, 2017, at 2:00 PM, CST. To be placed on the list for future communications about this CSP-C, contact Roberto Vasquez, Director of Purchasing and Organizational Planning, at <a href="mailto:rvasquez@elginisd.net">rvasquez@elginisd.net</a> by 5:00 PM, Wednesday, February 1st. For questions or for more information, email Roberto Vasquez, as noted above.	<b>NOTICE OF PUBLIC SALE</b> Pursuant to Chapter 59, Texas Property Code, Elgin Mini Storage will hold a public sale of property to satisfy a landlord's lien. Sale will begin at 11 a.m. on February 8, 2017 at Elgin Mini Storage, located at 405 N. Main Street, Elgin, Texas. Seller reserves the right to withdraw this property prior to the sale. Property includes personal and household items of L. Serafin and E. Jones. Contact Elgin Mini Storage at (512) 281-4030 for additional information.	<b>LEGAL NOTICE</b> The administration office of Bastrop/Travis Counties Emergency Services District No. 1 is located at 108 W. 1st Street, Elgin, Texas 78621. This notice is published pursuant to Section 775.036(b) of the Texas Health & Safety Code.	<b>THE CITY OF ELGIN IS CURRENTLY SEEKING APPLICATIONS FOR LIBRARY CIRCULATION CLERK (FULL TIME)</b> Under general supervision of the Director of Library Services, this position is the first point of contact for patrons. Responsible for high level of customer service during daily library operations while greeting patrons, using automated circulation system for intake and distribution of library materials appropriately, providing assistance with readers' advisories, civic center reservations, and administrative services. Assists with keeping areas clean and presentable, writing reports, facilitating special programs and other library services as needed. Employee also performs clerical and non-professional tasks involving standard library routines which are learned on the job. Please see City of Elgin web site for complete job description and qualifications. For complete job description and application instructions please visit <a href="http://www.elgin.tx.gov/1500/How-to-Apply">http://www.elgin.tx.gov/1500/How-to-Apply</a> or visit City Hall to pick up a hard copy application, 310 N. Main Street, Monday - Friday, 8:00 a.m. to 5:00 p.m. Applications for this position will be accepted until February 28th, 2017, 5:00 p.m. The City of Elgin provides equal employment opportunities (EEO) to all employees and applicants for employment without regard to race, color, religion, gender, sexual orientation, national origin, age, disability, marital status, amnesty, or status as a covered veteran in accordance with applicable federal, state and local laws. This policy applies to all terms and conditions of employment, including, but not limited to, hiring, placement, promotion, termination, layoff, recall, transfer, leaves of absence, compensation and training. Selection is based on the candidates whose background, qualifications, and any preferences requested from the hiring manager, most closely match the requirements for the job.	<b>THE CITY OF ELGIN IS CURRENTLY SEEKING APPLICATIONS FOR PARKS AND RECREATION PROGRAM MANAGER (FULL TIME)</b> Under general administrative supervision of the Parks and Recreation Director, performs the following duties personally and through subordinates; oversees and directs activities for the Elgin Recreation Center as well as Elgin Parks, recreation programs & special events, provides training and supervision for subordinates and volunteers, provides information to the public through social media, print and online materials, creates maps for projects, writes grants and provides supporting documentation for grants, provides support for community development projects. Please see the City of Elgin web site for complete job description and qualifications. For complete job description and application instructions please visit <a href="http://www.elgin.tx.gov/1500/How-to-Apply">http://www.elgin.tx.gov/1500/How-to-Apply</a> or visit City Hall to pick up a hard copy application, 310 N. Main Street, Monday - Friday, 8:00 a.m. to 5:00 p.m. Applications for this position will be accepted until February 28th, 2017, 5:00 p.m. The City of Elgin provides equal employment opportunities (EEO) to all employees and applicants for employment without regard to race, color, religion, gender, sexual orientation, national origin, age, disability, marital status, amnesty, or status as a covered veteran in accordance with applicable federal, state and local laws. This policy applies to all terms and conditions of employment, including, but not limited to, hiring, placement, promotion, termination, layoff, recall, transfer, leaves of absence, compensation and training. Selection is based on the candidates whose background, qualifications, and any preferences requested from the hiring manager, most closely match the requirements for the job.	<b>JEANETTE SHELBY REALTY</b> BROKER: JEANETTE SHELBY REALTORS: SANDY SMITH, PETE BEGA, KELLY KOENIG, LYDIA VELA THIS WEEK'S FEATURED PROPERTIES: • 3/2 brick home with fireplace, garage, fenced yard. \$129,000 • 3/2 Brick home, above ground swimming pool with a beautiful yard. \$159,900 • 4/3 brick home with approx 2600 sq' and guest quarters with approx 1200 sf on 5 unrestricted acres! \$297,000 REDUCED • 10.5 heavily wooded acres, near Lexington. \$99,000 RENTALS • 4/2 single story home backs to greenbelt. \$1500/month Our rentals are going fast. Owners, call us so that we can help you rent your property! Buying or Selling? Give us a call! <a href="http://www.jeanetteshelbyrealty.com">www.jeanetteshelbyrealty.com</a>

<b>LEGAL NOTICE</b>	<b>LEGAL NOTICE</b>	<b>LEGAL NOTICE</b>	<b>THE ELGIN COURIER</b> now offers more than just print ads. Call Heather at 512-285-3333 to learn about what the Elgin Courier can do for you.	<b>Maintenance Mechanic</b> Full Time Position - Avg 45 Hours/week Job Summary: Prepares and maintains mechanical/hydraulic components of production machines and equipment • Use and tool, power tools and precision measuring and testing equipment to perform maintenance tasks • Visually inspect and test machines and equipment to locate causes of malfunctions • May take shifts in metal working, welding, electrical, plumbing, etc. • Ability to lift up to 50 lbs frequently • Stand/Walk throughout shift • Ability to bend/twist at waist, knees and neck. Ability to climb ladders, work in confined and cramped spaces. • Ability to use hand and power tools. Apply in person at 1776 Old McDade Road, Elgin Texas
---------------------	---------------------	---------------------	--------------------------------------------------------------------------------------------------------------------------------------------------------	-------------------------------------------------------------------------------------------------------------------------------------------------------------------------------------------------------------------------------------------------------------------------------------------------------------------------------------------------------------------------------------------------------------------------------------------------------------------------------------------------------------------------------------------------------------------------------------------------------------------------------------------------------------------------------------------------------------------------------------------------------------------------

<b>MANVILLE WATER SUPPLY CORPORATION</b> Has openings for full-time Water Operator/Technicians. Experience in the water field is required for Water Operator but not required for Water Technician. Go to <a href="http://www.manvillewsc.org">www.manvillewsc.org</a> News & Notices tab for application, submission requirements and full job description. MWSC is an equal opportunity provider and employer.	<b>Did you just read this ad?</b> Chances are someone else did too. The Elgin Courier now offers more than just print ads. Call Heather at 512-285-3333 to learn about what the Elgin Courier can do for you.	<b>Notice of Application for Grant Funding to Complete the Fifth Cycle of Regional Water Planning</b> Notice is hereby given that the Lower Colorado River Authority (LCRA) will submit by Feb. 21, 2017, a grant application for financial assistance to the Texas Water Development Board (TWDB) on behalf of the Lower Colorado Regional Water Planning Group (Region K) to carry out planning activities to develop the 2021 Region K Regional Water Plan as part of the state's fifth cycle (2017-2021) of regional water planning. Region K includes the following counties: Bastrop, Blanco, Burnet, Colorado, Fayette, Gillespie, Hays, Llano, Matagorda, Mills, San Saba, Travis, Wharton and Williamson. Copies of the grant application may be obtained from LCRA or online at <a href="http://www.twdb.org">www.twdb.org</a> . Written comments from the public regarding the grant application must be submitted to LCRA and TWDB by the following: Karen Bondy Executive Administrator for Region K Texas Water Development Board P.O. Box 13331 P.O. Box 220, Mail Stop R316 Austin, TX 78711-3231 Austin, TX 78767-0220 For additional information, please contact Stacy Pandy at <a href="mailto:spandy@lcra.org">spandy@lcra.org</a> , 512-578-2471 or David Carter at <a href="mailto:cdcarter@twdb.texas.gov">cdcarter@twdb.texas.gov</a> .
---------------------------------------------------------------------------------------------------------------------------------------------------------------------------------------------------------------------------------------------------------------------------------------------------------------------------------------------------------------------------------------------------------------------------------	------------------------------------------------------------------------------------------------------------------------------------------------------------------------------------------------------------------------	-----------------------------------------------------------------------------------------------------------------------------------------------------------------------------------------------------------------------------------------------------------------------------------------------------------------------------------------------------------------------------------------------------------------------------------------------------------------------------------------------------------------------------------------------------------------------------------------------------------------------------------------------------------------------------------------------------------------------------------------------------------------------------------------------------------------------------------------------------------------------------------------------------------------------------------------------------------------------------------------------------------------------------------------------------------------------------------------------------------------------------------------------------------------------------------------------------------------------------------------------------------------------------------------------------------------------------------------------------------------------------------------------

# AFFIDAVIT OF PUBLICATION

Before me, a Notary Public, personally appeared Dan Kleiner, who, after being by me duly sworn upon oath, deposes and says:

I am the (job title) Publisher of the  
(newspaper name) Elgin Courier a newspaper of general circulation, located in(city),  
Elgin, (county) Bastrop, Texas.

Notice is hereby given that the Lower Colorado River Authority (LCRA) will submit by Feb. 21, 2017, a grant application for financial assistance to the Texas Water Development Board (TWDB) on behalf of the Lower Colorado Regional Water Planning Group (Region K) to carry out planning activities to develop the 2021 Region K Regional Water Plan as part of the state's fifth cycle (2017-2021) of regional water planning. Region K includes the following counties: Bastrop, Blanco, Burnet, Colorado, Fayette, Gillespie, Hays, Llano, Matagorda, Mills, San Saba, Travis, Wharton and Williamson.

Copies of the grant application may be obtained from LCRA or online at [www.regionk.org](http://www.regionk.org).

Published in the listed newspaper on the dates indicated:

**01/25/17** \_\_\_\_, **Dates of Publication**

I hereby swear and affirm that the above-mentioned Texas newspaper has general circulation in the following Texas county(ies) Bastrop.


I further swear and affirm that I have personal knowledge of all matters stated herein and that the foregoing statements are true and correct.

Signed: *Dan Kleiner*

Title: Publisher

SWORN TO AND SUBSCRIBED BEFORE ME, this 25<sup>th</sup> day of January A.D., 2017

Notary Public: *Gail Schobey*



County of Bastrop  
(Fill in name of County)

Commission Expires: March 1, 2020

After ad is published, please email completed affidavit to, ATTN: [jweatherall@texaspress.com](mailto:jweatherall@texaspress.com)





**AFFIDAVIT OF PUBLICATION**

Before me, a Notary Public, personally appeared JAMES TAYLOR, who, after being by me duly sworn upon oath, deposes and says:

I am the (job title) EDITOR of the (newspaper name) Goldswater Eagle a newspaper of general circulation, located in (city) GOLDSWATER (county) MINNIE, Texas.

Notice is hereby given that the Lower Colorado River Authority (LCRA) will submit by Feb. 11, 2017, a grant application for financial assistance by the Texas Water Development Board (TWDB) on behalf of the Lower Colorado Regional Water Planning Group (Region K) to carry out planning activities to develop the 2021 Region K Regional Water Plan as part of the state's 50th cycle (2017-2021) of regional water planning. Region K includes the following counties: Borden, Blanco, Burnet, Colorado, Fayers, Gillespie, Hays, Llano, Matagorda, Mills, San Saba, Travis, Wharton and Williamson.

Copies of the grant application may be obtained from LCRA or office at www.lcra.org

Published in the listed newspaper on the dates indicated:

01/25/17, Dates of Publication

I hereby swear and affirm that the above-mentioned Texas newspaper has general circulation in the following Texas county(ies) Minnies

I further swear and affirm that I have personal knowledge of all matters stated herein and that the foregoing statements are true and correct.

Signed: [Signature]  
Title: \_\_\_\_\_

SWORN TO AND SUBSCRIBED BEFORE ME, this 13<sup>th</sup> day of Feb, A.D., 2017



Subscribed by Bonita F. Massey  
County of Minnies  
Commission Expires \_\_\_\_\_

And if published, please email completed affidavit to: AITD@lcr.org





Gonzales Inquirer  
January 24, 2017

**Notice of Application for Grant Funding to Complete the Fifth Cycle of Regional Water Planning**

Notice is hereby given that the Lower Colorado River Authority (LCRA) will submit by Feb. 21, 2017, a grant application for financial assistance to the Texas Water Development Board (TWDB) on behalf of the Lower Colorado Regional Water Planning Group (Region K) to carry out planning activities to develop the 2021 Region K Regional Water Plan as part of the state's fifth cycle (2017-2021) of regional water planning. Region K includes the following counties: Bastrop, Blanco, Burnet, Colorado, Fayette, Gillespie, Hays, Llano, Matagorda, Mills, San Saba, Travis, Wharton and Williamson.

Copies of the grant application may be obtained from LCRA or online at [www.regionk.org](http://www.regionk.org).

Written comments from the public regarding the grant application must be submitted to LCRA and TWDB as follows:

**Karen Bondy**  
Administrative Agent for Region K  
Lower Colorado River Authority  
P.O. Box 220, Mail Stop R316  
Austin, TX 78767-0220

**Jeff Walker**  
Executive Administrator  
Texas Water Development Board  
P.O. Box 13231  
Austin, TX 78711-3231

For additional information, please contact Stacy Pandey at [spandey@lcrwa.org](mailto:spandey@lcrwa.org), 812-572-7411 or David Carter at [dcarter@twdb.texas.gov](mailto:dcarter@twdb.texas.gov).

The deadline for all written public comments is February 24.

EXHIBIT C-2

NIXON-SMILEY CONSOLIDATED INDEPENDENT SCHOOL DISTRICT  
STATEMENT OF REVENUES, EXPENDITURES, AND CHANGES IN FUND BALANCES  
GOVERNMENTAL FUNDS  
For the year ended August 31, 2016

Data General Codes	10	50	60	98	Total
	General Fund	Debt Service Fund	Capital Project Fund	Other Governmental Funds	
<b>REVENUES</b>					
5700 Local and intermediate sources	\$ 10,343,399	\$1,991,062	\$ 32,505	\$255,032	\$ 12,621,998
5800 State program revenues	2,414,253	6,053	-	15,120	2,535,426
5900 Federal program revenues	273,358	-	-	1,964,409	2,237,767
5020 Total revenues	13,031,010	1,887,115	32,505	2,334,561	17,385,191
<b>EXPENDITURES</b>					
<b>Current</b>					
0011 Instruction	6,215,381	-	104,618	1,154,009	7,474,008
0012 Instructional Resources and Media Svcs.	88,155	-	-	-	88,155
0013 Curriculum and Instructional Staff Dev.	31,450	-	-	201,000	232,450
0021 Instructional Leadership	222,787	-	-	17,966	240,753
0023 School Leadership	542,665	-	-	9,385	552,050
0031 Guidance, Counseling & Evaluation Svcs.	274,936	-	-	-	274,936
0033 Health Services	182,109	-	-	-	182,109
0034 Student Transportation	455,683	-	101,867	-	557,550
0035 Food Services	-	-	-	831,184	831,184
0036 Cocurricular/Extracurricular Activities	290,380	-	-	126,271	416,651
0041 General Administration	301,272	-	-	-	301,272
0051 Facilities Maintenance and Operations	1,215,661	-	260,842	-	1,476,503
0052 Security and Monitoring Services	2,375	-	12,754	-	15,129
0053 Data Processing Services	334,872	-	-	-	334,872
0061 Community Services	129,554	-	-	-	129,554
0071 Principal on Long-term Debt	-	1,047,500	-	-	1,047,500
0072 Interest on Long-term Debt	-	560,928	-	-	560,928
0081 Capital Outlay	1,500	-	406,896	-	408,396
0091 Contracted Instructional Services	-	-	-	-	-
0091 Between Public Schools	4,347,287	-	-	-	4,347,287
0099 Other Intergovernmental Charges	324,404	-	-	-	324,404
6030 Total expenditures	14,960,471	1,608,428	886,977	2,339,815	19,795,691
<b>1100 Excess (Deficiency) of Revenues Over (Under)</b>					
Expenditures	(1,929,461)	388,687	(854,472)	(5,254)	(2,400,500)
1200 Net change in fund balances	(1,929,461)	388,687	(854,472)	(5,254)	(2,400,500)
0100 Fund balance - beginning	23,004,736	1,832,349	4,120,406	177,609	29,135,100
3000 Fund balance - ending	\$ 21,075,275	2,221,036	\$ 3,265,934	\$ 172,355	26,734,600

HERE'S MY CARD

Advertising You Can Use

**HACKNEY & TORRES**  
FULLY INSURED  
FREE ESTIMATES  
**TREE SERVICE**  
Service Professionals, North and Central Texas  
Call Larry at 361-649-4527  
Call Jimmy at 361-564-8976  
Services include:  
- Pruning - Stump Grinding - Cabling  
- Tree Removal - Cavity Work - 100 ft Crane Svc.

**ROOFING & RESTORATION**  
SERVICES OF AMERICA  
Roof Replacement & Repair Services  
JOHNNY COX General Manager  
P.O. Box 57  
Crown, TX 77934  
Call: 361-799-9312  
Office: 210-504-9253  
Fax: 210-504-1956  
johncoox@rsr.com  
www.roofingrest.com

**HOUSE LEVELING**  
Allen's Foundation & Remodeling  
• House Leveling • Driveway Corrections  
• Roofing, Siding, Painting  
• Mobile Home Foundations  
• Piers & Beams, Concrete Slab  
Free Estimates • Sr. Discounts  
Licensed & Insured • Visa/MC Accepted  
www.allensfoundation.com • 361-573-0020

**The Gonzales Inquirer**  
Stop by the Inquirer or  
Call Your Ad Rep at 830-672-2861  
Sonya [ads@gonzalesinquirer.com](mailto:ads@gonzalesinquirer.com)

**REYNA'S TACOS**  
1802 E. Sarah DeWitt Dr. | Gonzales  
Mon-Sat 10:30 am - 8 pm  
Sun 10:30 am - 2 pm  
Desserts, Fruit Cups & More  
Contact Patricia @ 830-672-2351

**The Gonzales Inquirer**  
Stop by the Inquirer or  
Call Your Ad Rep at 830-672-2861  
Sonya [ads@gonzalesinquirer.com](mailto:ads@gonzalesinquirer.com)

All American Home Style Cooking  
If we don't have it on our menu,  
tell us and we'll make it!  
ROBERTA MARINHA GONZALEZ, OWNER  
BUSINESS - 830-672-0985  
MOBILE - 830-263-1928  
1303 St. Lawrence • Gonzales, TX 78629

**Fehner & Son Grain Co., LP**  
1922 Co. Road 197, Gonzales, TX 78629  
• LIQUID FEED • LIQUID FERTILIZER & WAXES  
• HOUSE FEEDS • SPAYING & VET SUPPLIES  
(830) 672-3710

**The Gonzales Inquirer**  
Stop by the Inquirer or  
Call Your Ad Rep at 830-672-2861  
Sonya [ads@gonzalesinquirer.com](mailto:ads@gonzalesinquirer.com)

**Durrett Sand & Gravel, LLC**  
279 PR 2002 | Gonzales, TX 78629  
• Select Fill • Bull Rock  
• Base Material (2" or minus)  
• Pea Gravel  
Michael Durrett 830-857-4442  
michaeldurrett@gvec.net

**The Gonzales Inquirer**  
Stop by the Inquirer or  
Call Your Ad Rep at 830-672-2861  
Sonya [ads@gonzalesinquirer.com](mailto:ads@gonzalesinquirer.com)

**ALL CLEAN SEPTIC SERVICE**  
William Stehling Owner  
Services  
Clean out septic tanks • Residential and Business  
8136 FM 2461 Yorktown, TX 78164  
361-491-0099 or 361-564-3530  
stehtng@gvec.net

LIST YOUR BUSINESS CARD IN THE  
HERE'S MY CARD  
SECTION OF THE GONZALES INQUIRER  
your ad in paper and online

# AFFIDAVIT OF PUBLICATION

Before me, a Notary Public, personally appeared KEVIN WRIGHT, who, after being by me duly sworn upon oath, deposes and says:

I am the (job title) Publisher of the  
(newspaper name) Gonzales Inquirer a newspaper of general circulation, located in (city), Gonzales, (county) Gonzales, Texas.

Notice is hereby given that the Lower Colorado River Authority (LCRA) will submit by Feb. 21, 2017, a grant application for financial assistance to the Texas Water Development Board (TWDB) on behalf of the Lower Colorado Regional Water Planning Group (Region K) to carry out planning activities to develop the 2021 Region K Regional Water Plan as part of the state's fifth cycle (2017-2021) of regional water planning. Region K includes the following counties: Bastrop, Blanco, Burnet, Colorado, Fayette, Gillespie, Hays, Llano, Matagorda, Mills, San Saba, Travis, Wharton and Williamson.

Copies of the grant application may be obtained from LCRA or online at [www.regionk.org](http://www.regionk.org).

Published in the listed newspaper on the dates indicated:

01/24/17, Dates of Publication

I hereby swear and affirm that the above-mentioned Texas newspaper has general circulation in the following Texas county(ies) Gonzales.

I further swear and affirm that I have personal knowledge of all matters stated herein and that the foregoing statements are true and correct.


Signed Kevin Wright  
Title: Publisher

SWORN TO AND SUBSCRIBED BEFORE ME, this 24 day of January A.D., 2017

Notary Public: Shelly L. Stampert

County of Gonzales  
(Fill in name of County)

Commission Expires: Jan 8, 2020



After ad is published, please email completed affidavit to, ATTN: [jweatherall@texaspress.com](mailto:jweatherall@texaspress.com)



**SPORTS**

**Eagles**

continued from A8

Most of the remainder of the quarter consisted of both teams marching to the free throw line. Cedar Creek had the edge, hitting 25-of-43 free throws for the game. Bastrop converted 10 of 20.

Bastrop coach Robert Dodd pointed to 11 turnovers in the first half alone and 10 missed free throws as factors in the loss. "We just made too many mistakes," he said. "You can't overcome that."

Cedar Creek spread around the offense, with five players in double figures. Stevie-Rey Olson had a season-high 25 points from inside and outside. He displayed a flashy move in the fourth quarter, dribbling behind his back and driving in for the layup. "Stevie-Rey was pretty unstoppable," McCaslin said. Soriano scored 13 points

and had 5 steals. Hendrix had 12 points and 9 rebounds. Cleo Williams reinjured his left ankle in the second quarter but returned to score 12 points. He also had six rebounds and four steals. Rodriguez added 10 points. "That kid is such a competitor," McCaslin said about Williams.

Marquis Blakey led Bastrop with 14 points, while Rodela added 13 points. D'Moe Moore and Jordan Walker each had 12 points. Moore, a 6-foot-5, 320-pound post, picked up two fouls by the middle of the second quarter and fouled out midway through the fourth.

"He's never going to get the benefit of a call because he's so big," Dodd said about Moore.

Cedar Creek played East View (2-8 in district) on the road Tuesday. The Eagles lost to East View 56-53 in the first round of district. Bastrop played host to Georgetown (8-2 in district) on Tuesday.



Bastrop and Cedar Creek coaches both look on from the scorer's table. MIKE VALUSKA FOR BASTROP ADVERTISER



Mica Turner and the Smithville girls basketball team got a pivotal district win to stay in the playoff picture. MIKE VALUSKA FOR SMITHVILLE TIMES

**Tigers**

continued from A8

ture with a 56-28 win over Caldwell on Jan. 20. The Tigers took control early and left no doubt on the road, racing out to an 14-point

lead in the first quarter and a 26-10 halftime advantage. Smithville did not cool off during halftime and held a 39-18 lead before calling off the dogs in the final period. The win comes on the back of a 67-44 loss at the hands of Navasota on Jan. 17. Smith-

villes sits at 13 in district play, good enough for fourth place in the district. Both Smithville teams took on rival La Grange on Jan. 24 and will host Giddings on Jan. 27. The girls game starts at 6:30 p.m. with the boys game to follow.

**Bastrop**

continued from A8

one with 1:15 remaining in the third quarter that put the Eagles ahead 32-24.

Midway through the fourth quarter, Bastrop narrowed the lead to 36-32 on a 3-pointer by Kya Tarver. Felicity Kelly's putback with 3:29 left cut it to 36-34.

But the Eagles scored only one more point — a free throw by Akhiri Lester — in the final three-and-a-half minutes.

Cedar Creek, meanwhile, made 4-of-8 free throws and got a basket on an offensive

rebound by Goodloe down the stretch. The Eagles used three zone defenses against Bastrop. Roberts said the zone might have been responsible for Bastrop's poor shooting performance. Penziah Waites led Bastrop with 13 points. She also had 10 rebounds and 4 steals. Tarver, a streaky shooter, had an off game, hitting 4-of-

20 shots, including 4-of-15 from long range. Lester, Bastrop's point guard, converted only 1-of-10 shots. Bastrop played Georgetown, which uses a smothering full court press, Tuesday on the road. Georgetown leads the district with an 11-0 record. Cedar Creek played host to Georgetown East View (5-6 in district) on Tuesday.

**Soccer**

continued from A8

Bastrop boys and girls teams each lost Friday. The boys were shut out by Georgetown 3-0 at home.

"We gave up two easy goals," Bastrop coach Den-

nis Teuber said. "We played hard but couldn't take advantage of what was given us." Bastrop traveled to Connally Tuesday.

Bastrop girls fell to Georgetown 2-0 Friday in Georgetown. The Bears (0-7, 0-2) hosted to Connally (5-1, 1-1)

Tuesday. Smithville boys (1-4) defeated Jarrell 2-1 a week ago Tuesday at home. The girls (0-4) fell to Bellville 10-2 at home on Friday.

Both Smithville teams played host to Youkum in non-district matches Tuesday.

**Local coverage.**

The Smithville Times, covering local news since 1894, in the heart of historical downtown Smithville.



The Smithville Times  
smithvilletimes.com  
Your hometown. Your newspaper.

**CLASSIFIED ADS**

The Bastrop Advertiser (512) 445-4000 aas.classified@coxinc.com  
The Smithville Times (512) 445-4000 aas.classified@coxinc.com

**Services**  
2017 Start "The Charleston" 32' x 34' 3 bay 2 ba type 4 treated wood, 2" x 6" exterior walls, HUD approved 2 living areas and an office and much, much more. See pictures on website at www.fayettecountryhomes.com 800-848-4188 #E1 23355

**Brick/Masonry/Stone**  
BEST MASONRY LANDSCAPING Stone, Brick, Block, Concrete, Patios, Walkways, Flowerbeds, Retaining Walls, Fireplaces indoors and outdoors. Walkways, Patios & Columns, Sealing, Driveway and surrounding areas for over 30 yrs. Wayne 512-638-1177 or 512-756-2637

**Jobs!**  
Come join our great selection. Fayette County Homes 800-368-8488 www.fayettecountryhomes.com 813 2336

**Employment**  
Buy 1000 hours experience All Certified Technicians. PD required. Worked out. 512-971-0818

**General Employment**  
Buy 1000 hours experience All Certified Technicians. PD required. Worked out. 512-971-0818

**Pets**  
Round bales - Horse quality coastal 450. Coastal mix. 140. Tifton. 145. Haygreen. 145. Delivery at additional cost. 512-422-8950

**Livestock/Supplies/Services**  
COASTAL HAY FOR SALE. Square, clean, fertilized, horse quality. Hay is in pickup. 512-422-8950

**Real Estate Sales**  
Bastrop/Lee Co.  
Small guest house near Pahr, stone, brick, CASH. 510-660-7571, 512-638-2178

**Legal Notices**  
A parent meeting for All for Success will be presented on February 6, 2017, 7:00 p.m. in the Auditorium at the Area 10 Building at 501 N. 4th Street, Paris, TX, and county residents are welcome to attend. All for Success will be presented on February 6-12 on February 7, 2017.

**Legal Notices**  
All for Success, Inc. will present their nationally acclaimed program to the students and parents of Smithville ISD. The All for Success motivational programs have educated over two million teens, parents and educators across America since 1983 on topics such as substance education, drug prevention and anti-bullying.

**Mobile/Manuf Home Site**  
2017 Start "The Charleston" 32' x 34' 3 bay 2 ba type 4 treated wood, 2" x 6" exterior walls, HUD approved 2 living areas and an office and much, much more. See pictures on website at www.fayettecountryhomes.com 800-848-4188 #E1 23355

**Legal Notices**  
The upcoming program addresses the prevention of teen pregnancy, the establishment of STD education and the transmission of prenatal care. The program will identify symptoms to the students that avoiding sexual activity will ensure freedom from pregnancy, STD and regret while giving them the freedom to fulfill their dreams and goals!  
The Parent Program is a preview of the student presentation where parents will learn creative ways to talk about sex with their children and encourage them to avoid sexual activity until marriage. This is a must see event for anyone concerned about the problems associated with teen sexual activity. 345 Marilyn Morris, President of All for Success. 469737 1-26/2017

**Legal Notices**  
ALL BILLS PAID. BASTROP Room for rent. Furnished. WiFi, Sat. TV, W/D, 1435.00. (512) 628-1053.

**Real Estate Rentals**  
SMITHVILLE, 2BR, 2BA, on acreage, 1500 sq. ft. huge open room, Williams & Wood ceiling, 512-380-4620.

**Bastrop/Lee Co.**  
SMITHVILLE, 2BR, 2BA, on acreage, 1500 sq. ft. huge open room, Williams & Wood ceiling, 512-380-4620.

**QUILTRIV TOWNHOMES**  
2 bedroom 1.5 bath  
2 bedroom 2 bath  
3 bedroom 2 bath  
Great 10'x10'x10' appliances  
870 Conover - Pleasanton/Bastrop  
512-237-4270 or 512-237-2240  
Located in Smithville!

**Legal Notices**  
The City of Smithville Planning and Zoning Commission will hold a Public Hearing on February 7, 2017 at 6:00 p.m. in the Council Chambers of the City Hall for Discussion and Action on a site plan for a new parking lot on the north and south sides of the property, a front yard set back parking lot area, a lot size variance and a 4 foot high rear yard fence at 1103 1/2 2nd Street, Byrne 116 Lot 4-5 owner: Troy Street. A recommendation will be given at the City Council meeting by the Planning and Zoning Commission. The City Council will hold a public hearing and Council meeting to discuss and take action on February 13, 2017 at 6:00 p.m. for the following location:  
1103 1/2 2nd Street  
Byrne Block 116 Lot 4-5  
1103 1/2 2nd Street  
Byrne Block 116 Lot 4-5  
Owner: Troy Street  
#56633 1-19-1-26/2017

**Legal Notices**  
Sell your house... and everything in it... with one call:  
Statesman Classifieds 445-4000

**Notice of Application for Grant Funding to Complete the Fifth Cycle of Regional Water Planning**

Notice is hereby given that the Lower Colorado River Authority (LCRA) will submit by Feb. 21, 2017, a grant application for financial assistance to the Texas Water Development Board (TWDB) on behalf of the Lower Colorado Regional Water Planning Group (Region K) to carry out planning activities to develop the 2021 Region K Regional Water Plan as part of the state's fifth cycle (2017-2021) of regional water planning. Region K includes the following counties: Bastrop, Blanco, Burnet, Colorado, Fayette, Gillespie, Hays, Llano, Matagorda, Mills, San Saba, Travis, Wharton and Williamson.

Copies of the grant application may be obtained from LCRA or online at www.regionk.org.

Written comments from the public regarding the grant application must be submitted to LCRA and TWDB as follows:

- Karen Bondy, Administrative Agent for Region K, Lower Colorado River Authority, P.O. Box 220, Mail Stop R316, Austin, TX 78767-0220
- Jeff Walker, Executive Administrator, Texas Water Development Board, P.O. Box 13231, Austin, TX 78711-3231

For additional information, please contact Stacy Pandey at spandey@lcr.org, 512-578-7471 or David Carter at contracts@twdb.texas.gov.

The deadline for all written public comments is February 24.

Smithville Times  
January 26, 2017



# AFFIDAVIT OF PUBLICATION

Before me, a Notary Public, personally appeared Alexandro Cado, who, after being by me duly sworn upon oath, deposes and says:

I am the (job title) Legal Advertising Rep of the  
(newspaper name) Smithville Times a newspaper of general circulation, located in (city),  
Smithville, (county) Bastrop, Texas.

Notice is hereby given that the Lower Colorado River Authority (LCRA) will submit by Feb. 21, 2017, a grant application for financial assistance to the Texas Water Development Board (TWDB) on behalf of the Lower Colorado Regional Water Planning Group (Region K) to carry out planning activities to develop the 2021 Region K Regional Water Plan as part of the state's fifth cycle (2017-2021) of regional water planning. Region K includes the following counties: Bastrop, Blanco, Burnet, Colorado, Fayette, Gillespie, Hays, Llano, Matagorda, Mills, San Saba, Travis, Wharton and Williamson.

Copies of the grant application may be obtained from LCRA or online at [www.regionk.org](http://www.regionk.org).

Published in the listed newspaper on the dates indicated:

01/26/17, Dates of Publication

I hereby swear and affirm that the above-mentioned Texas newspaper has general circulation in the following Texas county(ies) Bastrop.

I further swear and affirm that I have personal knowledge of all matters stated herein and that the foregoing statements are true and correct.

Signed: [Signature]

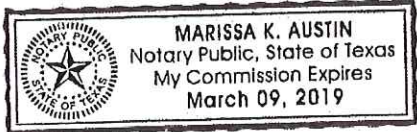
Title: Legal Advertising Rep

SWORN TO AND SUBSCRIBED BEFORE ME, this 13 day of Feb A.D., 2017

Notary Public: [Signature]

County of Travis  
(Fill in name of County)

Commission Expires: March 09 2019







# AFFIDAVIT OF PUBLICATION

Before me, a Notary Public, personally appeared Bill Wallace, who, after being by me duly sworn upon oath, deposes and says:

I am the (job title) Publisher of the  
(newspaper name) Wharton Journal-Spectator a newspaper of general circulation,  
located in (city), Wharton, (county) Wharton, Texas.

Notice is hereby given that the Lower Colorado River Authority (LCRA) will submit by Feb. 21, 2017, a grant application for financial assistance to the Texas Water Development Board (TWDB) on behalf of the Lower Colorado Regional Water Planning Group (Region K) to carry out planning activities to develop the 2021 Region K Regional Water Plan as part of the state's fifth cycle (2017-2021) of regional water planning. Region K includes the following counties: Bastrop, Blanco, Burnet, Colorado, Fayette, Gillespie, Hays, Llano, Matagorda, Mills, San Saba, Travis, Wharton and Williamson.

Copies of the grant application may be obtained from LCRA or online at [www.lcra.org](http://www.lcra.org).

Published in the listed newspaper on the dates indicated:

01/25/17, **Dates of Publication**

I hereby swear and affirm that the above-mentioned Texas newspaper has general circulation in the following Texas county(ies) Wharton.

I further swear and affirm that I have personal knowledge of all matters stated herein and that the foregoing statements are true and correct.

Signed: *Bill Wallace*

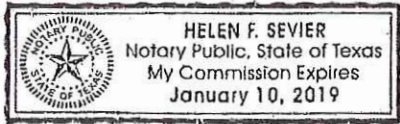
Title: Publisher

SWORN TO AND SUBSCRIBED BEFORE ME, this 25th day of January A.D., 2017

Notary Public: *Helen F. Sevier*

County of Wharton  
(Fill in name of County)

Commission Expires: January 10, 2019



After ad is published, please email completed affidavit to, ATTN: [jweatherall@tcxpress.com](mailto:jweatherall@tcxpress.com)

# REGION K

THE LOWER COLORADO REGIONAL WATER PLANNING GROUP

- [Home](#)
- [Planning Documents](#)
- [Meetings](#)
- [About Us](#)
- [Resources](#)

- [Home](#)
- [Planning Documents](#)
- [Meetings](#)
- [About Us](#)
- [Resources](#)

## 2021 Region K Water Plan

2021 Region K Water Plan



Planning for the 2021 Region K Water Plan began in early 2016. The Texas Water Development Board (TWDB) provided the initial scope of work document. During the planning cycle, the Region K planning group and TWDB will modify the scope of work, as needed to complete the planning cycle.

The initial scope of work covers population projections, water demand projections and public participation.

In February 2017, LCRA will submit a grant application for additional funds to complete the 2021 Region K Water Plan. Public comments on this application must be submitted by February 27 to [administrative@regionk.org](mailto:administrative@regionk.org)

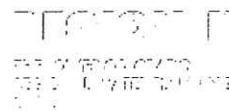
[2017 TWDB Grant Application](#)

[2015 TWDB Grant Application](#)

[TWDB initial scope of work for 2021 Region K Water Plan](#)

[List of public comments to be considered for 2021 Region K Water Plan](#)

[Public Notice for 2021 Region K Plan Scope of Work](#)



Copyright 2016. All rights reserved.

### Contact Us:

LCRA  
 Attn: Stacy Pandey  
 P.O Box 220  
 Austin TX, 78767-0220  
[administrative@regionk.org](mailto:administrative@regionk.org)

- Dashboard
- Jetpack
- Posts
- Media
- Library
- Add New
- Pages
- Comments 5
- Attorneys
- Testimonials
- Areas Of Practice
- Books
- Marketplace
- Appearance
- Plugins 3
- Users
- Tools
- Settings
- Media from FTP
- Collapse menu

## Edit Media [Add New](#)

Dolly'll never go away

Screen Options ▾

Help ▾

### 2017\_2\_21\_TWDB\_Region\_K\_Grant\_Funds\_App

Permalink: [http://www.regionk.org/?attachment\\_id=1098](http://www.regionk.org/?attachment_id=1098) [Change Permalinks](#)



#### Caption

#### Description

**b**
 *i*
 [link](#)
 b-quote
  del
  ins
  img
  ul
  ol
  li
  code

Save ▲

Uploaded on: Jan 24, 2017 @ 22:46

File URL:

<http://www.regionk.org/wp-content/upl>

File name:

2017\_2\_21\_TWDB\_Region\_K\_Grant\_Funds\_Ap  
plication.pdf

File type: PDF

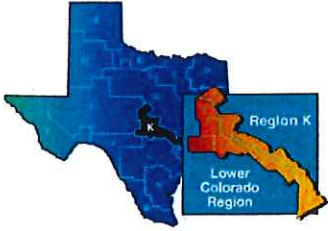
File size: 13 MB

[Delete Permanently](#)

[Update](#)



**Appendix I**  
**COPY OF THE NOTICE AND LIST OF**  
**THOSE TO WHOM NOTICE WAS SENT**



Lower Colorado River Authority, Administrative Agent  
P.O. Box 220, Austin, Texas 78767  
512-473-3200, Fax 512-473-3551

January 27, 2017

#### VOTING MEMBERS

John Burke, Chair  
David Wheelock, Vice-chair  
Teresa Lutes, Secretary  
Jim Brasher  
John Dupnik  
Ronald Fieseler  
Daniel Berglund  
Lauri Gillam  
Karen Haschke  
Barbara Johnson  
Donna Klaeger  
Jason Ludwig  
Doug Powell  
Mike Reagor  
W.A. Roeder  
Rob Ruggiero  
Charles Shell  
Billy Roeder  
Paul Sliva  
James Sultemeier  
Byron Theodosios  
Jim Totten  
Paul Tybor  
David Van Dresar  
Jennifer Walker

#### COUNTIES

Bastrop  
Blanco  
Burnet  
Colorado  
Fayette  
Gillespie  
Hays (partial)  
Llano  
Matagorda  
Mills  
San Saba  
Travis  
Wharton (partial)  
Williamson (partial)

**TO:** All Interested Parties  
**FROM:** Lower Colorado Regional Water Planning Group (Region K)  
**SUBJECT:** Notice of Application for Grant Funding to Complete the Fifth Cycle of Regional Water Planning

Notice is hereby given that the Lower Colorado River Authority (LCRA) will submit by Feb. 21, 2017, a grant application for financial assistance to the Texas Water Development Board (TWDB) on behalf of the Lower Colorado Regional Water Planning Group (Region K) to carry out planning activities to develop the 2021 Region K Regional Water Plan as part of the state's fifth cycle (2017-2021) of regional water planning.

Region K includes the following counties: Bastrop, Blanco, Burnet, Colorado, Fayette, Gillespie, Hays, Llano, Matagorda, Mills, San Saba, Travis, Wharton and Williamson.

Copies of the grant application may be obtained from LCRA or online at [www.regionk.org](http://www.regionk.org).

Written comments from the public regarding the grant application must be submitted to LCRA and TWDB as follows:

Karen Bondy  
Administrative Agent for Region K  
Lower Colorado River Authority  
P.O. Box 220, Mail Stop RBC 316  
Austin, TX 78767-0220

Jeff Walker  
Executive Administrator  
Texas Water Development Board  
P.O. Box 13231  
Austin, TX 78711-3231

For additional information, please contact Stacy Pandey at [spandey@lcra.org](mailto:spandey@lcra.org), 512-578-7471 or David Carter at [contracts@twdb.texas.gov](mailto:contracts@twdb.texas.gov).

The deadline for all written public comments is February 27.

## **Entities Receiving Letters of Region K Grant Notice**

- Regional Water Planning Group (RWPG) Members (voting and non-voting).
- Any person or entity who has requested notice of RWPG activities.
- Each mayor of a municipality, located in whole or in part in the RWPA, with a population of 1,000 or more or which is a county seat
- Each county judge of a county located in whole or in part of the RWPA
- Each county clerk within the RWPA
- Each special or general law district or river authority with responsibility to manage or supply water in the RWPA (list provided by TCEQ)
- All other RWPGs in the State.



**REGION K - VOTING AND NON-VOTING MEMBERS:**

<b>Name</b>	<b>Title or Agency</b>	<b>City</b>
John Burke	Region K Chairman	Bastrop
David Wheelock	LCRA - Water Resources Dept., Vice Chair	Austin
Teresa Lutes	Austin Water Utility, Secretary	Austin
Jim Barho		Burnet
Barbara Johnson	Austin Area Research Organization, Inc.	Austin
Donna Klaeger		Horseshoe Bay
Lauri Gillam	City of Pflugerville	Pflugerville
Mike Reagor	City of Llano	Llano
Byron Theodosis	San Saba County	San Saba
David Van Dresar		LaGrange
Doug Powell		Austin
Paul Sliva		Van Vleck
James Sultermeier	Blanco County	Johnson City
Jennifer Walker	Sierra Club- Lone Star Chapter	Austin
Jim Brasher	Colorado County GCD	Columbus
Jim Totten	Lost Pines GCD	Smithville
Jason Ludwig	STP Nuclear Operating Co.	Wadsworth
John Dupnik	Barton Springs/Edwards Aquifer Conservation District	Austin
Karen Haschke	League of Women Voters	Austin
Paul Tybor	Hill Country Underground Water Conservation District	Fredericksburg
Ron Fieseler	Blanco-Pedernales GCD	Johnson City
Daniel Berglund		Wharton
Rob Ruggiero		Lago Vista
W.A. (Billy) Roeder	Gillespie County	Fredericksburg
Charles Shell	Central Texas Groundwater Conservation District	Burnet
David Bradsby	Texas Parks and Wildlife	Austin
Lann Bookout	Texas Water Development Board	Austin
Dan Hunter	Texas Department of Agriculture	Austin

**REGION K - COUNTY JUDGES:**

<b>Name</b>	<b>County</b>	<b>City</b>
The Honorable Paul Pape	Bastrop	Bastrop
The Honorable Brett Bray	Blanco	Johnson City
The Honorable James Oakley	Burnet	Burnet
The Honorable Ty Prause	Colorado	Columbus
The Honorable Edward F. Janecka	Fayette	La Grange
The Honorable Mark Stroehrer	Gillespie	Fredericksburg
The Honorable Bert Cobb	Hays	San Marcos
The Honorable Mary S. Cunningham	Llano	Llano
The Honorable Nate McDonald	Matagorda	Bay City
The Honorable Kirkland A. Fulk	Mills	Goldthwaite
The Honorable Byron Theodosis	San Saba	San Saba
The Honorable Sarah Eckhardt	Travis	Austin
The Honorable Philip Spenrath	Wharton	Wharton
The Honorable Randy Clapp	Wharton 329th District Court	Wharton
The Honorable Dan A. Gattis	Williamson	Georgetown

## **REGION K – MAYORS:**

<b>Contact Name</b>	<b>Entity</b>
Steve Adler	City of Austin
James Grant	City of Bartlett
Kenneth W. Kesselus	City of Bastrop
Mark Briker	City of Bay City
Cynthia Anderson	City of Bertram
Bruce Peele	City of Blanco
Gary Wideman	City of Burnet
Jerry Knox	City of Carmine
Matt Powell	City of Cedar Park
Dwain K. Dungen	City of Columbus
Donald Orr	City of Cottonwood Shores
Robert Wilhite	City of Creedmoor
Todd Purcell	City of Dripping Springs
Mary Parr	City of Eagle Lake
Marvin Holub	City of East Bernard
Randy Collins	City of El Campo
Chris Cannon	City of Elgin
Ronnie Pflughaupt	City of Fayetteville
Bryan Milson	City of Flatonia
Mary Condon	City of Florence
Linda Langerhans	City of Fredericksburg
Dale Ross	City of Georgetown
Mike McMahan	City of Goldthwaite
Jerry Lalla	City of Granger
Carl Brugger	City of Granite Shoals
Harvey Davis	City of Hays
Olan Kelley	City of Highland Haven
Steve Jordan	City of Horseshoe Bay
Doug Gaul	City of Hutto
Larry Bush	City of Jarrell
Dawn Capra	City of Johnson City
Charles T. Powell	City of Jonestown
Darryl Kaye Humphrey, Sr	City of Kendleton
Todd Webster	City of Kyle
Janet Moerbe	City of La Grange
Dale Mitchell	City of Lago Vista
Joe Bain	City of Lakeway
Christopher Fielder	City of Leander
Connie Fuller	City of Liberty Hill
Mike Reagor	City of Llano
Rita G. Jonse	City of Manor
John Packer	City of Marble Falls
Mary Ann Raesner	City of Meadowlakes
Jean Smith	City of Mullin
Reynell Smith	City of Niederwald
Glen Smith	City of Palacios
Victor Gonzales	City of Pflugerville
Jackie Hawkins	City of Richland Springs
Roxanne McKee	City of Rollingwood
Alvin Gutierrez	City of Round Mountain
Alan McGraw	City of Round Rock

**REGION K – MAYORS (continued):**

<b>Contact Name</b>	<b>Entity</b>
Barnell Albers	City of Round Top
John Thomaides	City of San Marcos
Ken Jordan	City of San Saba
Roger Moellenberndt	City of Schulenburg
Scott Saunders	City of Smithville
Tommy Martin	City of Sunrise Beach Village
Rose Cardona	City of Sunset Valley
Troy Marx	City of Thrall
Bryan Geiger	City of Uhland
Milton R. Koller	City of Weimar
Mervin Walker	City of Weir
Linda Anthony	City of West Lake Hills
Tim Barker	City of Wharton
Eric Eskelund	City of Woodcreek
Bruce Upham	Village of Bear Creek
Caroline Murphy	Village of Bee Cave
Al Hostetler	Village of Briarcliff
Cristin Cecala	Village of Point Venture
Betty Korts	Village of San Leanna
Eric Ovlen	Village of the Hills
Ken Beck	Village of Volente
Hector Gonzales	Village of Webberville
Herschel McCullough	Village of Wimberley

**REGION K – COUNTY CLERKS:**

<b>Contact Name</b>	<b>Entity</b>	<b>City</b>
Rose Pietsch	Bastrop County Clerk's Office	Bastrop
Laura Walla	Blanco County Clerk's Office	Johnson City
Janet Parker	Burnet County Clerk's Office	Burnet
Kimberly Menke	Colorado County Clerk's Office	Columbus
Julie Karstedt	Fayette County Clerk's Office	La Grange
Mary Lynn Rusche	Gillespie County Clerk's Office	Fredericksburg
Liz Gonzales	Hays County Clerk's Office	San Marcos
Marci Hadeler	Llano County Clerk's Office	Llano
Janet Hickl	Matagorda County Clerk's Office	Bay City
Carolyn Foster	Mills County Clerk's Office	Goldthwaite
Kim Wells	San Saba County Clerk's Office	San Saba
Dana DeBeauvoir	Travis County Clerk's Office	Austin
Sandra K. Sanders	Wharton County Clerk's Office	Wharton
Nancy E. Rister	Williamson County Clerk's Office	Georgetown

**REGION K – REGIONS IN TEXAS:**

<b>Last Name</b>	<b>Entity / Region</b>	<b>City</b>
C.E. Williams	Panhandle GCD (Region A)	White Deer
Curtis Campbell	Red River Authority of TX (Region B)	Wichita Falls
Jody Puckett	Dallas Water Utilities (Region C)	Dallas
Richard LeTourneau		Longview



Jesus "Chuy" Reyes  
 John Grant  
 Wayne Wilson  
 Mark Evans  
 Kelley Holcomb  
 Jonathan Letz  
 Suzanne Scott  
 Tomas Rodriguez, Jr.  
 Carola Serrato  
 Scott Beldsoe, III  
 Aubrey Spear  
 Harrison Stafford, II

El Paso Co. WID #1 (Region E)  
 Colorado River MWD (Region F)  
 Wilson Cattle Co. (Region G)  
 N. Harris Co. Regional Water Authority (Region H)  
 Angelina & Neches River Authority (Region I)  
 Kerr County Commissioners Court (Region J)  
 San Antonio River Authority (Region L)  
 Region M  
 South Texas Water Authority (Region N)  
 Live Oak UWCD (Region N)  
 City of Lubbock (Region O)  
 Jackson County (Region P)

Clint  
 Big Spring  
 Bryan  
 Trinity  
 Lufkin  
 Kerrville  
 San Antonio  
 Laredo  
 Kingsville  
 Oakville  
 Lubbock  
 Edna

**REGION K – WATER DISTRICTS:**

<b>District Name</b>	<b>County</b>	<b>CITY</b>
3 B&J MUD	WILLIAMSON	AUSTIN
ANDERSON MILL LIMITED DISTRICT	WILLIAMSON	AUSTIN
AQUA WSC	BASTROP	BASTROP
BACKBONE CREEK MUD 1	BURNET	MARBLE FALLS
BARTON CREEK WSC	TRAVIS	ROUND ROCK
BARTON SPRINGS-EDWARDS AQUIFER CONSERVATION DISTRICT/TRAVIS		AUSTIN
BASTROP COUNTY MUD 1	BASTROP	HOUSTON
BASTROP COUNTY MUD 2	BASTROP	HOUSTON
BASTROP COUNTY WCID 1	BASTROP	MCDADE
BASTROP COUNTY WCID 2	BASTROP	BASTROP
BASTROP COUNTY WCID 3	BASTROP	BASTROP
BEACH ROAD MUD	MATAGORDA	MATAGORDA
BELLA VISTA MUD	TRAVIS	AUSTIN
BELVEDERE MUD	TRAVIS	AUSTIN
BLANCO PEDERNALES GCD	BLANCO	JOHNSON CITY
BLOCK HOUSE MUD	WILLIAMSON	LEANDER
BOLING MWD	WHARTON	BOLING
BRAZOS RIVER AUTHORITY	MCLENNAN	WACO
BRUSHY CREEK MUD	WILLIAMSON	ROUND ROCK
BURNET COUNTY IMPROVEMENT DISTRICT 1	BURNET	AUSTIN
BURNET COUNTY MUD 2	BURNET	AUSTIN
BURNET COUNTY MUD 3	BURNET	AUSTIN
BURNET COUNTY WCID 1	BURNET	AUSTIN
CANEY CREEK MUD OF MATAGORDA COUNTY	MATAGORDA	SARGENT
CASCADES MUD 1	TRAVIS	AUSTIN
CENTRAL TEXAS GCD	BURNET	BURNET
CHISHOLM TRAIL SUD	WILLIAMSON	FLORENCE
CLEARWATER RANCH MUD 1	BURNET	AUSTIN
COASTAL BEND GCD	WHARTON	WHARTON
COASTAL PLAINS GCD	MATAGORDA	BAY CITY
COLORADO COUNTY GCD	COLORADO	COLUMBUS
COLORADO COUNTY WCID 2	COLORADO	GARWOOD
COTTONWOOD CREEK MUD 1	TRAVIS	AUSTIN
COTTONWOOD CREEK WCID 2	TRAVIS	HOUSTON
COTTONWOOD CREEK WCID 3	TRAVIS	AUSTIN
COUNTY LINE SUD	HAYS	UHLAND
CREEDMOOR MAHA WSC	BASTROP	BUDA
CROSSWINDS MUD	HAYS	AUSTIN
CYPRESS RANCH WCID 1	TRAVIS	PFLUGERVILLE
DEERHAVEN WCID	LLANO	HORSESHOE BAY
DRIFTWOOD ECONOMIC DEVELOPMENT MUNICIPAL MANAGEMENT DISTRICT/HAYS		AUSTIN
DRIPPING SPRINGS WSC	HAYS	DRIPPING SPRINGS
ELGIN MUD 1	BASTROP	AUSTIN

**REGION K – WATER DISTRICTS (continued):**

ELGIN MUD 2	BASTROP	AUSTIN
FAYETTE COUNTY GCD	FAYETTE	LA GRANGE
FAYETTE COUNTY WCID-MONUMENT HILL	FAYETTE	LA GRANGE
FERN BLUFF MUD	WILLIAMSON	AUSTIN
GARFIELD WSC	TRAVIS	DEL VALLE
GILLESPIE COUNTY WCID 1	GILLESPIE	FREDERICKSBURG
GLIDDEN FWSD 1	COLORADO	COLUMBUS
GREENHAWE WCID 1	HAYS	AUSTIN
GREENHAWE WCID 2	HAYS	AUSTIN
GUADALUPE-BLANCO RIVER AUTHORITY	HAYS	SEGUIN
HAYS COUNTY MUD 4	HAYS	AUSTIN
HAYS COUNTY MUD 5	HAYS	AUSTIN
HAYS COUNTY MUD 6	HAYS	AUSTIN
HAYS COUNTY WCID 1	HAYS	AUSTIN
HAYS COUNTY WCID 2	HAYS	AUSTIN
HAYS TRINITY GCD	HAYS	AUSTIN
HEADWATERS MUD	HAYS	DRIPPING SPRINGS
HIGHLANDS AT MAYFIELD RANCH MUD	HAYS	AUSTIN
HILL COUNTRY UWCD	WILLIAMSON	AUSTIN
HORSESHOE BAY WCID 1	GILLESPIE	FREDERICKSBURG
HORSESHOE BAY WCID 3	BURNET	AUSTIN
HUDSON RANCH WATER DISTRICT	LLANO	AUSTIN
HUNGERFORD MUD 1	HAYS	AUSTIN
HURST CREEK MUD	WHARTON	HUNGERFORD
ISAACSON MUD	TRAVIS	AUSTIN
JONAH WATER SUD	WHARTON	EL CAMPO
JONESTOWN WSC	WILLIAMSON	HUTTO
KELLY LANE WCID 1 OF TRAVIS COUNTY	TRAVIS	JONESTOWN
KELLY LANE WCID 2 OF TRAVIS COUNTY	TRAVIS	AUSTIN
KEMPNER WSC	TRAVIS	AUSTIN
KINGSLAND MUD	BURNET	KEMPNER
KINGSLAND WSC	LLANO	KINGSLAND
LAKE LBJ WCID 1	LLANO	KINGSLAND
LAKESIDE MUD	BURNET	AUSTIN
LAKESIDE MUD 3	TRAVIS	AUSTIN
LAKESIDE MUD 5	TRAVIS	AUSTIN
LAKESIDE MUD 6	TRAVIS	PFLUGERVILLE
LAKESIDE WCID 1	TRAVIS	PFLUGERVILLE
LAKESIDE WCID 2-B	TRAVIS	AUSTIN
LAKESIDE WCID 2-C	TRAVIS	AUSTIN
LAKESIDE WCID 2-D	TRAVIS	AUSTIN
LAKEWAY MUD	TRAVIS	AUSTIN
LAZY NINE MUD 1A	TRAVIS	LAKEWAY
LAZY NINE MUD 1B	TRAVIS	AUSTIN
LAZY NINE MUD 1C	TRAVIS	AUSTIN
LAZY NINE MUD 1D	TRAVIS	HOUSTON
LAZY NINE MUD 1E	TRAVIS	HOUSTON
LEANDER MUD 1	TRAVIS	AUSTIN
LEANDER MUD 2	WILLIAMSON	AUSTIN
LEANDER MUD 3	WILLIAMSON	AUSTIN
LEANDER TODD MUD 1	WILLIAMSON	AUSTIN
LEE COUNTY WSC	WILLIAMSON	AUSTIN
LLANO COUNTY MUD 1	LEE	GIDDINGS
LONE STAR RWA	LLANO	HORSESHOE BAY
LOOP 360 WSC	WILLIAMSON	PFLUGERVILLE
LOST CREEK MUD	TRAVIS	AUSTIN
LOST PINES GCD	TRAVIS	AUSTIN
LOWER BRUSHY CREEK WCID	BASTROP	SMITHVILLE
LOWER COLORADO RIVER AUTHORITY	WILLIAMSON	TAYLOR
MANVILLE WSC	TRAVIS	AUSTIN
	TRAVIS	COUPLAND



**REGION K – WATER DISTRICTS (continued):**

MARKHAM MUD	MATAGORDA	MARKHAM
MATAGORDA COUNTY CONSERVATION & RECLAMATION DISTRICT 1/MATAGORDA	MATAGORDA	MARKHAM
MATAGORDA COUNTY DRAINAGE DISTRICT 1	MATAGORDA	BAY CITY
MATAGORDA COUNTY DRAINAGE DISTRICT 2	MATAGORDA	MARKHAM
MATAGORDA COUNTY DRAINAGE DISTRICT 3	MATAGORDA	PALACIOS
MATAGORDA COUNTY DRAINAGE DISTRICT 4	MATAGORDA	BLESSING
MATAGORDA COUNTY NAVIGATION DISTRICT 1	MATAGORDA	PALACIOS
MATAGORDA COUNTY WCID 2	MATAGORDA	SARGENT
MATAGORDA COUNTY WCID 5	MATAGORDA	BLESSING
MATAGORDA COUNTY WCID 6	MATAGORDA	VAN VLECK
MEADOWS AT CHANDLER CREEK MUD	WILLIAMSON	AUSTIN
MOORES CROSSING MUD	TRAVIS	AUSTIN
NEW SWEDEN MUD 1	TRAVIS	AUSTIN
NEW SWEDEN MUD 2	TRAVIS	AUSTIN
NEW SWEDEN MUD 3	TRAVIS	AUSTIN
NORTH AUSTIN MUD 1	WILLIAMSON	PFLUGERVILLE
NORTH HAYS COUNTY MUD 1	HAYS	AUSTIN
NORTHEAST GROWTH CORRIDOR WSI&D DISTRICT 1	TRAVIS	AUSTIN
NORTHEAST GROWTH CORRIDOR WSI&D DISTRICT 2	TRAVIS	AUSTIN
NORTHEAST TRAVIS COUNTY UTILITY DISTRICT	TRAVIS	AUSTIN
NORTHTOWN MUD	TRAVIS	AUSTIN
ONION CREEK METRO PARK DISTRICT	TRAVIS	AUSTIN
PALOMA LAKE MUD 1	WILLIAMSON	AUSTIN
PALOMA LAKE MUD 2	WILLIAMSON	AUSTIN
PARKLANDS MUD 1	HAYS	AUSTIN
PARKSIDE AT MAYFIELD RANCH MUD	WILLIAMSON	AUSTIN
PILOT KNOB MUD 1	TRAVIS	AUSTIN
PILOT KNOB MUD 2	TRAVIS	AUSTIN
PILOT KNOB MUD 3	TRAVIS	AUSTIN
PILOT KNOB MUD 4	TRAVIS	AUSTIN
PILOT KNOB MUD 5	TRAVIS	AUSTIN
PLUM CREEK CONSERVATION DISTRICT	HAYS	LOCKHART
PORT OF BAY CITY AUTHORITY	MATAGORDA	BAY CITY
PRESIDENTIAL GLEN MUD	TRAVIS	AUSTIN
RANCH AT CYPRESS CREEK MUD 1	TRAVIS	AUSTIN
REUNION RANCH WCID	HAYS	AUSTIN
RIVER PLACE MUD	TRAVIS	AUSTIN
ROCK CREEK WCID 1	HAYS	AUSTIN
SENNA HILLS MUD	TRAVIS	AUSTIN
SHADY HOLLOW MUD	TRAVIS	AUSTIN
SIENA MUD 1	WILLIAMSON	AUSTIN
SIENA MUD 2	WILLIAMSON	AUSTIN
SONTERRA MUD	WILLIAMSON	AUSTIN
SOUTH BUDA WCID 1	HAYS	AUSTIN
SOUTHEAST TRAVIS COUNTY MUD 1	TRAVIS	AUSTIN
SOUTHEAST TRAVIS COUNTY MUD 2	TRAVIS	AUSTIN
SOUTHEAST TRAVIS COUNTY MUD 3	TRAVIS	AUSTIN
SOUTHEAST TRAVIS COUNTY MUD 4	TRAVIS	AUSTIN
STONEWALL RANCH MUD	WILLIAMSON	AUSTIN
STONEWALL WCID	GILLESPIE	STONEWALL
SUNFIELD MUD 1	HAYS	HOUSTON
SUNFIELD MUD 2	HAYS	HOUSTON
SUNFIELD MUD 3	HAYS	HOUSTON
SUNFIELD MUD 4	HAYS	HOUSTON
TANGLEWOOD FOREST LIMITED DISTRICT	TRAVIS	AUSTIN
THE COLONY MUD 1A	BASTROP	AUSTIN
THE COLONY MUD 1B	BASTROP	AUSTIN
THE COLONY MUD 1C	BASTROP	AUSTIN
THE COLONY MUD 1D	BASTROP	AUSTIN
THE COLONY MUD 1E	BASTROP	AUSTIN



**REGION K – WATER DISTRICTS (continued):**

THE COLONY MUD 1F	BASTROP	AUSTIN
THE COLONY MUD 1G	BASTROP	AUSTIN
THE FALLS MUD	COLORADO	HOUSTON
TRAVIS COUNTY IMPROVEMENT DISTRICT 1	TRAVIS	AUSTIN
TRAVIS COUNTY MUD 10	TRAVIS	HOUSTON
TRAVIS COUNTY MUD 11	TRAVIS	AUSTIN
TRAVIS COUNTY MUD 12	TRAVIS	AUSTIN
TRAVIS COUNTY MUD 13	TRAVIS	AUSTIN
TRAVIS COUNTY MUD 14	TRAVIS	AUSTIN
TRAVIS COUNTY MUD 15	TRAVIS	AUSTIN
TRAVIS COUNTY MUD 16	TRAVIS	HOUSTON
TRAVIS COUNTY MUD 17	TRAVIS	AUSTIN
TRAVIS COUNTY MUD 18	TRAVIS	AUSTIN
TRAVIS COUNTY MUD 19	TRAVIS	HOUSTON
TRAVIS COUNTY MUD 2	TRAVIS	AUSTIN
TRAVIS COUNTY MUD 20	TRAVIS	HOUSTON
TRAVIS COUNTY MUD 21	TRAVIS	AUSTIN
TRAVIS COUNTY MUD 3	TRAVIS	AUSTIN
TRAVIS COUNTY MUD 4	TRAVIS	AUSTIN
TRAVIS COUNTY MUD 5	TRAVIS	AUSTIN
TRAVIS COUNTY MUD 6	TRAVIS	AUSTIN
TRAVIS COUNTY MUD 7	TRAVIS	AUSTIN
TRAVIS COUNTY MUD 8	TRAVIS	AUSTIN
TRAVIS COUNTY MUD 9	TRAVIS	AUSTIN
TRAVIS COUNTY WCID 10	TRAVIS	AUSTIN
TRAVIS COUNTY WCID 17	TRAVIS	AUSTIN
TRAVIS COUNTY WCID 18	TRAVIS	AUSTIN
TRAVIS COUNTY WCID 19	TRAVIS	AUSTIN
TRAVIS COUNTY WCID 20	TRAVIS	AUSTIN
TRAVIS COUNTY WCID-POINT VENTURE	TRAVIS	POINT VENTURE
TRAVIS-CREEDMOOR MUD	TRAVIS	AUSTIN
UPPER BRUSHY CREEK WCID	WILLIAMSON	ROUND ROCK
UPPER SAN MARCOS WATERSHED RECLAMATION & FLOOD CONTROL DIST/HAYS	TRAVIS	SAN MARCOS
VISTA MUD	TRAVIS	AUSTIN
VISTA OAKS MUD	WILLIAMSON	AUSTIN
VOLENTE MUD	TRAVIS	HOUSTON
WALSH RANCH MUD	WILLIAMSON	AUSTIN
WATCH HILL MUD	WILLIAMSON	AUSTIN
WATERFORD MUD 1	BURNET	AUSTIN
WELLS BRANCH MUD	TRAVIS	AUSTIN
WEST BASTROP VILLAGE MUD	BASTROP	AUSTIN
WEST CYPRESS HILLS WCID 1	TRAVIS	PFLUGERVILLE
WEST END WSC	FAYETTE	INDUSTRY
WEST TRAVIS COUNTY MUD 1	TRAVIS	AUSTIN
WEST TRAVIS COUNTY MUD 2	TRAVIS	AUSTIN
WEST TRAVIS COUNTY MUD 3	TRAVIS	AUSTIN
WEST TRAVIS COUNTY MUD 5	TRAVIS	AUSTIN
WEST TRAVIS COUNTY MUD 6	TRAVIS	AUSTIN
WEST TRAVIS COUNTY MUD 7	TRAVIS	AUSTIN
WEST TRAVIS COUNTY MUD 8	TRAVIS	AUSTIN
WEST TRAVIS COUNTY PUA	TRAVIS	AUSTIN
WEST WILLIAMSON COUNTY MUD 1	WILLIAMSON	AUSTIN
WHARTON COUNTY WCID 1	WHARTON	LOUISE
WHARTON COUNTY WCID 2	WHARTON	EAST BERNARD
WILBARGER CREEK MUD 1	TRAVIS	AUSTIN
WILBARGER CREEK MUD 2	TRAVIS	AUSTIN
WILLIAMSON COUNTY MUD 10	WILLIAMSON	AUSTIN
WILLIAMSON COUNTY MUD 11	WILLIAMSON	HOUSTON
WILLIAMSON COUNTY MUD 12	WILLIAMSON	AUSTIN
WILLIAMSON COUNTY MUD 13	WILLIAMSON	AUSTIN

WILLIAMSON COUNTY MUD 14	WILLIAMSON	PFLUGERVILLE
WILLIAMSON COUNTY MUD 15	WILLIAMSON	AUSTIN
WILLIAMSON COUNTY MUD 16	WILLIAMSON	PFLUGERVILLE
WILLIAMSON COUNTY MUD 17	WILLIAMSON	PFLUGERVILLE
WILLIAMSON COUNTY MUD 18	WILLIAMSON	ROUND ROCK
WILLIAMSON COUNTY MUD 19	WILLIAMSON	AUSTIN
WILLIAMSON COUNTY MUD 19A	WILLIAMSON	AUSTIN
WILLIAMSON COUNTY MUD 19B	WILLIAMSON	AUSTIN
WILLIAMSON COUNTY MUD 22	WILLIAMSON	AUSTIN
WILLIAMSON COUNTY MUD 23	WILLIAMSON	HOUSTON
WILLIAMSON COUNTY MUD 25	WILLIAMSON	AUSTIN
WILLIAMSON COUNTY MUD 26	WILLIAMSON	AUSTIN
WILLIAMSON COUNTY WATER SEWER IRRIGATION AND DRAINAGE DIST 3/WILLIAMSON	WILLIAMSON	AUSTIN
WILLIAMSON COUNTY WCID 2	WILLIAMSON	PFLUGERVILLE
WILLIAMSON COUNTY WCID 3	WILLIAMSON	PFLUGERVILLE
WILLIAMSON-LIBERTY HILL MUD	WILLIAMSON	AUSTIN
WILLIAMSON-TRAVIS COUNTIES MUD. 1	WILLIAMSON	AUSTIN
WILLIAMSON-TRAVIS COUNTIES WCID 1-F	TRAVIS	AUSTIN
WILLIAMSON-TRAVIS COUNTIES WCID 1-G	TRAVIS	AUSTIN
XS RANCH MUD	BASTROP	AUSTIN