

**2020 Devil's Slide Ride Event Information**  
**MCC Meeting, Wednesday, February 26, 2020**

**GENERAL EVENT FACTS**

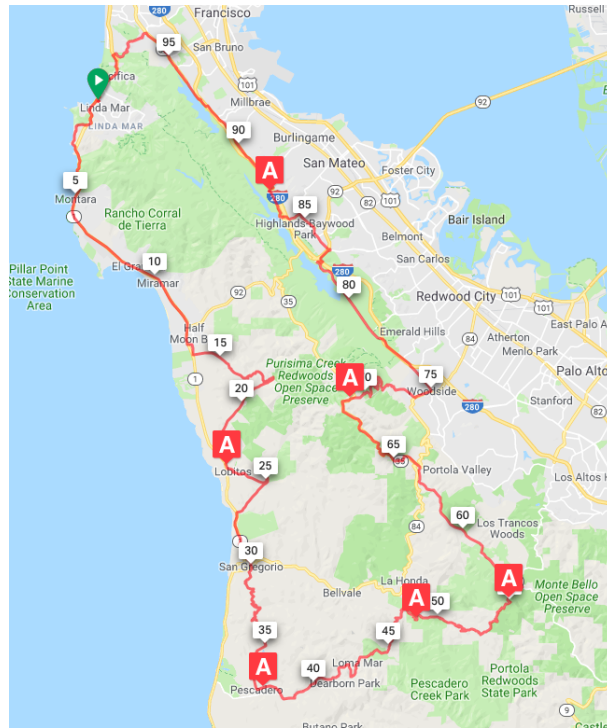
- All funds raised benefit PARCA (Partners and Advocates for Remarkable Children and Adults), a local non-profit whose programs help people with developmental disabilities live independent, fulfilling lives.
- The ninth annual event will take place on **Saturday, May 30, 2020**.
- Event participants can choose between three road cycling routes and five trail run routes. All cycling routes pass through the Midcoast communities and a short segment of three trail runs are routed through a residential area of Montara.
- To ensure participant safety and compliance with event rules, PARCA will:
  - Make an announcement at the Start reminding participants that they must avoid littering and acting disruptively along the routes and ride single file when possible.
  - Post course marshals at key turns and intersections.
  - Have SAG vehicles patrolling routes to assist injured or incapacitated riders/runners.
  - Install a Ham radio operator in each SAG vehicle and at each aid station to ensure clear communications throughout the event; even in cellular blackout zones.
  - Assign sweepers to pick up trash and signage immediately following the event.
- PARCA has applied for or received permits/approvals from the following agencies: City of Pacifica Parks & Beaches, Caltrans, GGNRA, California State Parks, SM County Parks, Mid-Peninsula Open Space District, Pescadero Municipal Advisory Council, San Mateo County Public Works, the City of Half Moon Bay, Coastside Fire District, SM County Sheriff's Department, La Honda-Pescadero School District, Pacifica School District and Cabrillo Unified School District and is coordinating an Emergency Response Plan with North County Fire Authority, CalFire and SM County emergency services.

**ROAD RIDE FACTS**

- Estimated number of ride participants
  - Group I, Century and Metric Century, est. 250-275
  - Group II, Forty-mile, est. 100-125
- This is a recreational ride, not a race. Each cyclist rides at his/her own pace, typically solo or in small groups.
- PARCA hires CHP officers to escort all cyclists safely from the Pacifica Community Center to the northern trail entrance of the Devil's Slide Recreational Trail at the start of the ride.
- Estimated times when riders pass through the Midcoast Communities:
  - Group I—between 6:45 AM–7:45 AM on CA-1 in the southbound direction.
  - Group II—between 7:45 AM–8:45 AM in the southbound direction and between 9:30 AM–11:00 AM on the return in the northbound direction.
- Routes will be marked with removable, biodegradable arrows the day before the event; arrows in residential areas will be removed after the event.
- PARCA provides a shuttle for Fortymile participants from the Farallone View Elementary School to the southern entrance of the Devil's Slide Recreational Trail for those who wish to avoid the unnerving, dangerously narrow shoulder on the northbound section of Highway 1 before the tunnel.

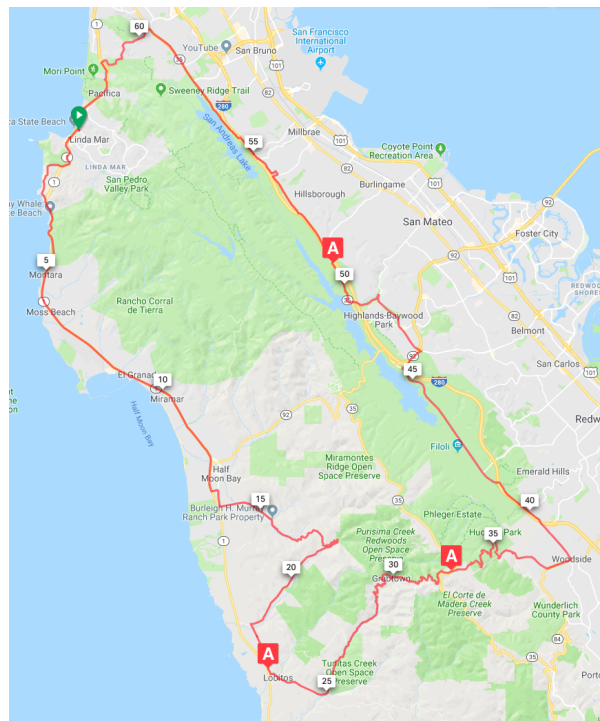
## ROAD RIDE MAPS

Figure 1—Century Ride Map



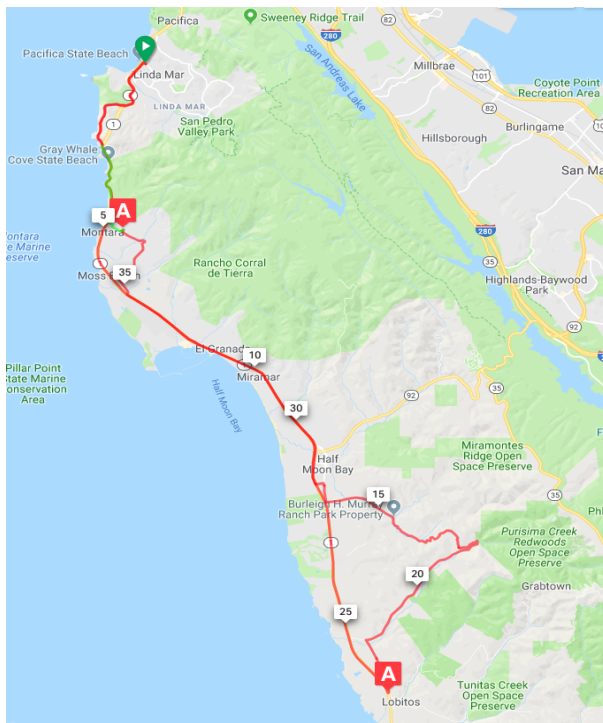
Interactive map link: <https://ridewithgps.com/routes/4556036>

Figure 2—Metric Century Ride Map



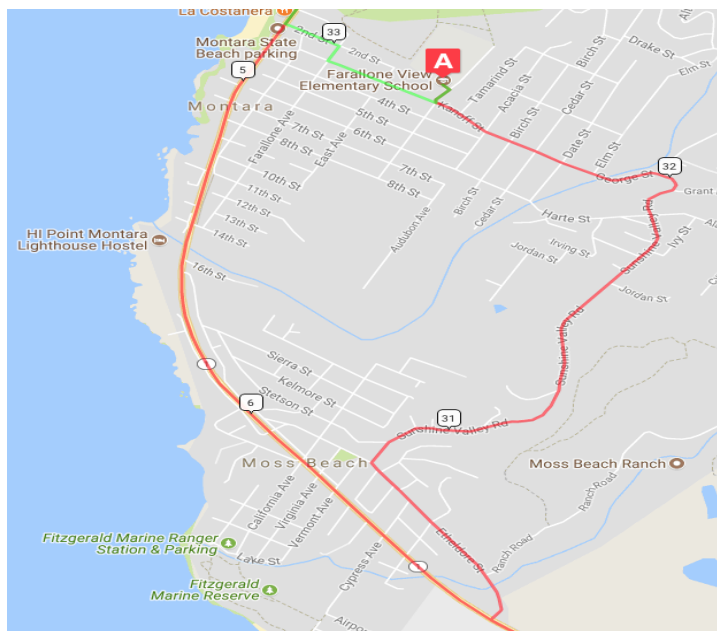
Interactive map link: <https://ridewithgps.com/routes/4556042>

Figure 3—Forty-mile Route Map



Interactive map link: <https://ridewithgps.com/routes/16938254>

Figure 4—Fortymile Route—Midcoast Area Detail

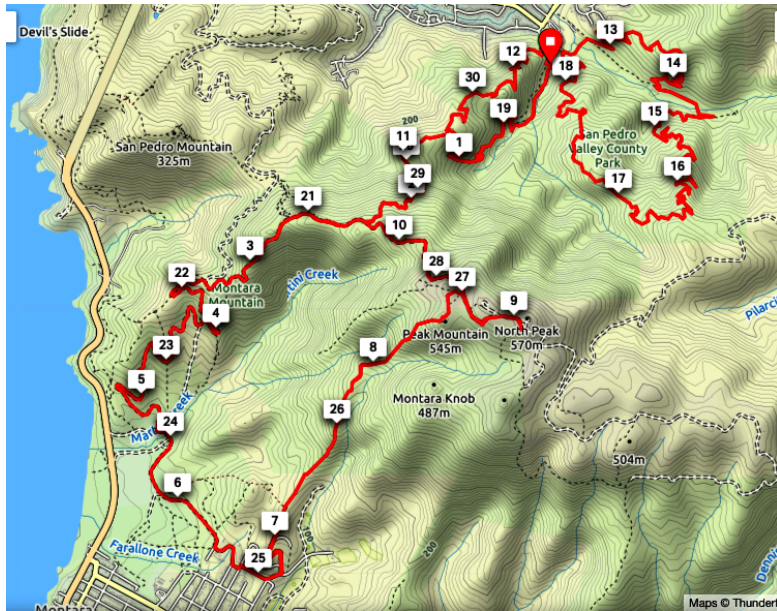


#### TRAIL RUN FACTS

- Estimated number of trail run participants passing through Montara: 150
- Estimated time that runners will be passing through Montara: Between 9:00 AM–2:00 PM.
- The route will be marked with laminated arrows attached to street signposts with zip-ties.
  - Markers will be put up in the afternoon of May 29th and taken down in the afternoon of May 30th, immediately after the event.

## TRAIL RUN MAPS

Figure 5—50k Trail Run Route



Interactive map link: <https://ridewithgps.com/routes/31947406>

Figure 6—30k Trail Run Route



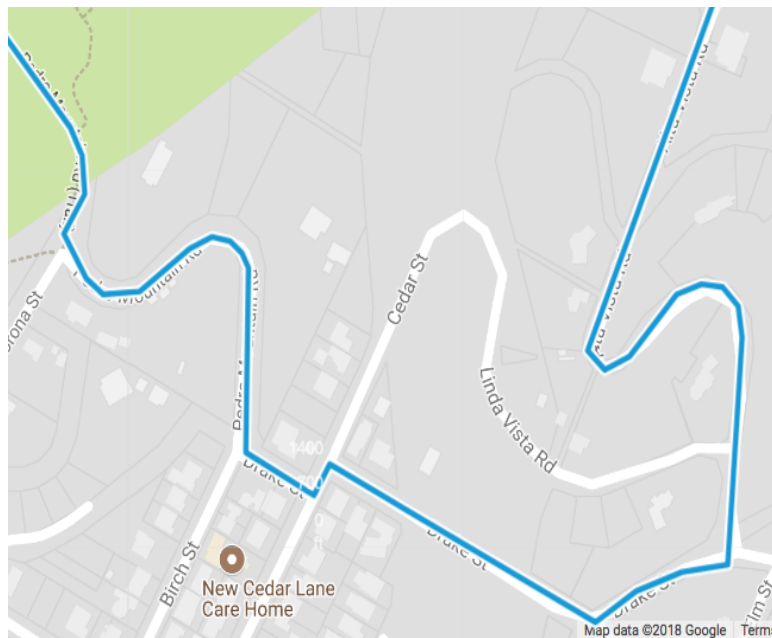
Interactive map link: <https://ridewithgps.com/routes/28879673>

Figure 7 Half-Marathon Trail Run Route



Interactive map link: <https://ridewithgps.com/routes/28882755>

Figure 8 50k, 30k and Half-Marathon Trail Run  
Midcoast Area Detail



For more event details and registration information, please visit our [Devil's Slide Ride](#) and [Devil's Slide Run](#) websites.