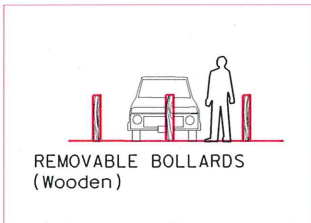





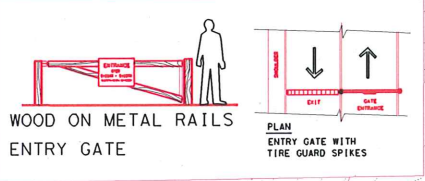
Sweet Smelling Toilet (SST)
Waterless Restroom 12'6" x 8'6"
(By Other.)



REMOVABLE BOLLARDS
(Wooden)



TRASH RECEPTACLES
(Wood Slat Finish)(By Other)



WOOD ON METAL RAILS
ENTRY GATE



TRAFFIC
DIRECTION

YIELD LINES AT MIDBLOCK CROSSWALK
50 FEET FROM CROSSWALK

YIELD LINES AT
AT MIDBLOCK CROSSWALK
50 FEET FROM CROSSWALK

SEE DETAIL A
400 FEET FROM CROSSWALK

SEE DETAIL A
585 FEET FROM CROSSWALK

Water Fountain

NORTH CUL-DE-SAC
AREA 2
PARKING
8 standard stalls
1 accessible stall
1 RV stall

5' wide 6" high
Side Walk

NORTH CUL-DE-SAC
AREA 1
PARKING
6 standard stalls
1 accessible stall

Soil Nail Wall

Pacifica trail

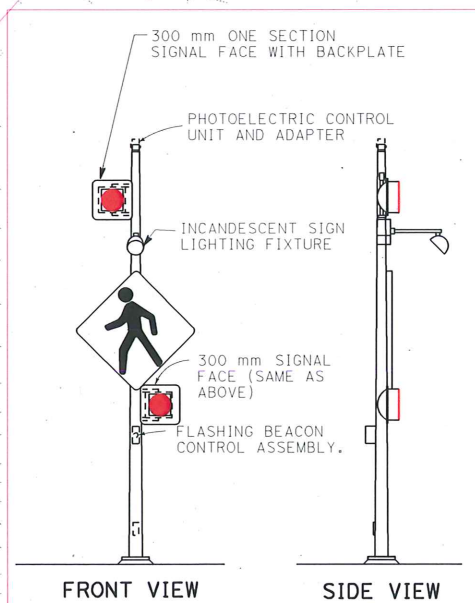
Side Walk

BUS STOP

SB Lane

NB Lane

Vehicle Sight Distance 110m
or 360 feet from Crosswalk



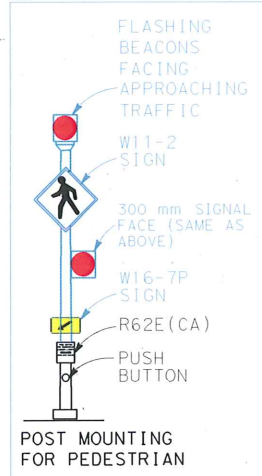
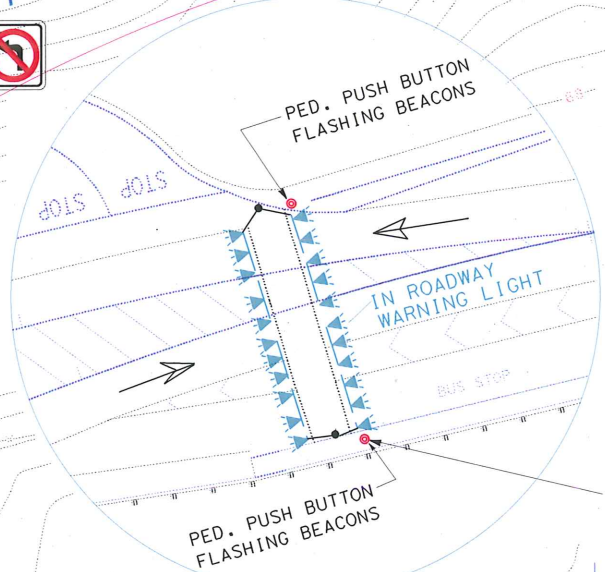
FRONT VIEW SIDE VIEW

Detail A
Pedestrian Warning
Sign and Beacon

YIELD LINES AT
AT MIDBLOCK CROSSWALK
50 FEET FROM CROSSWALK

Vehicle Sight Distance 110m
or 360 feet from Crosswalk

SEE DETAIL A
585 FEET FROM CROSSWALK



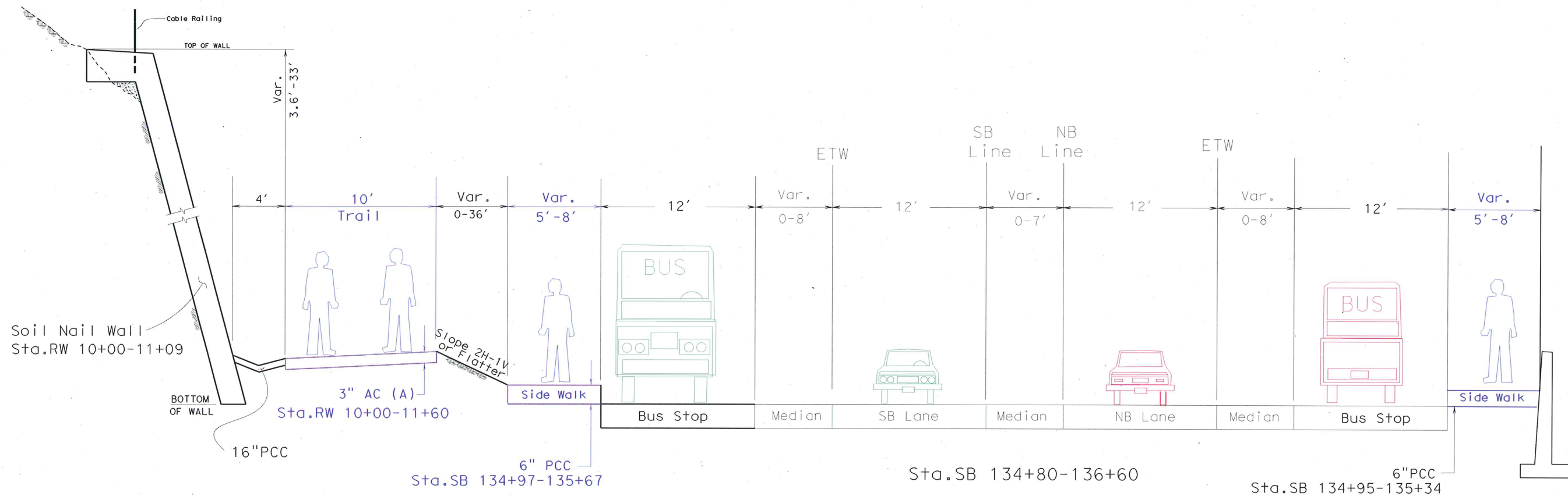
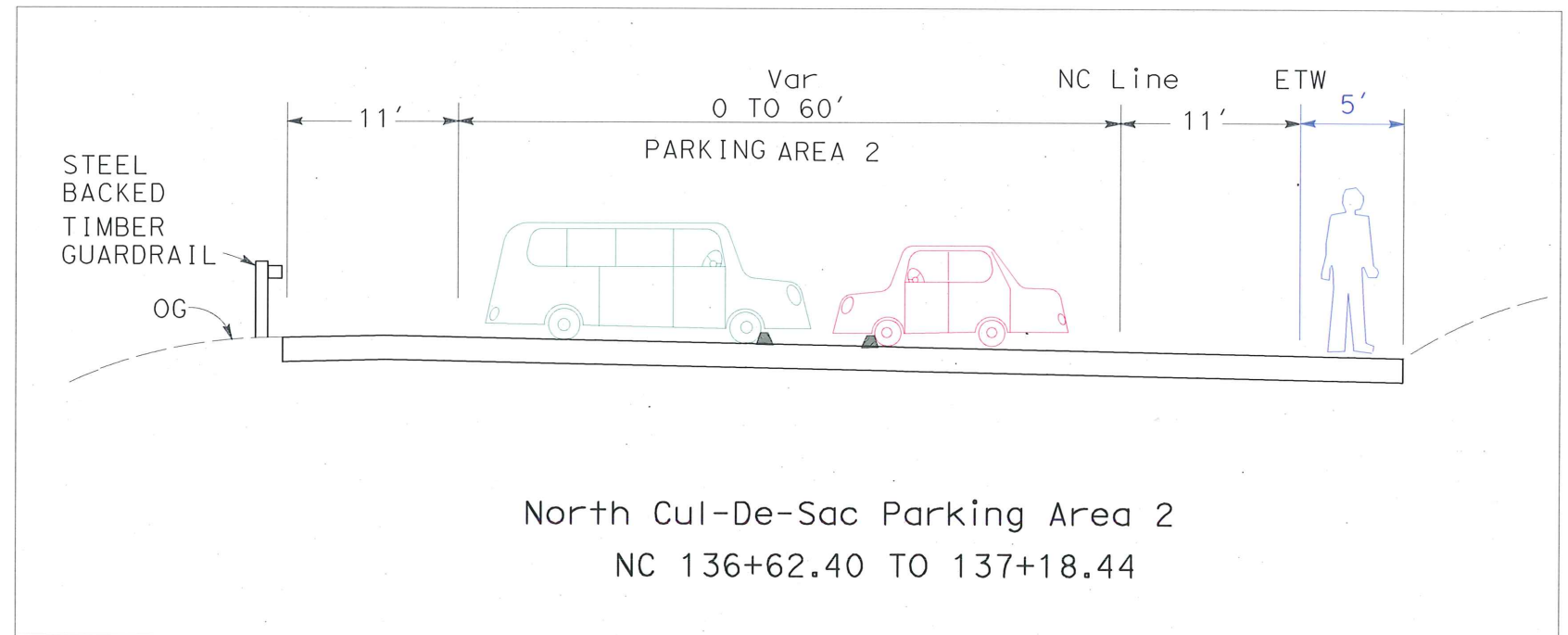
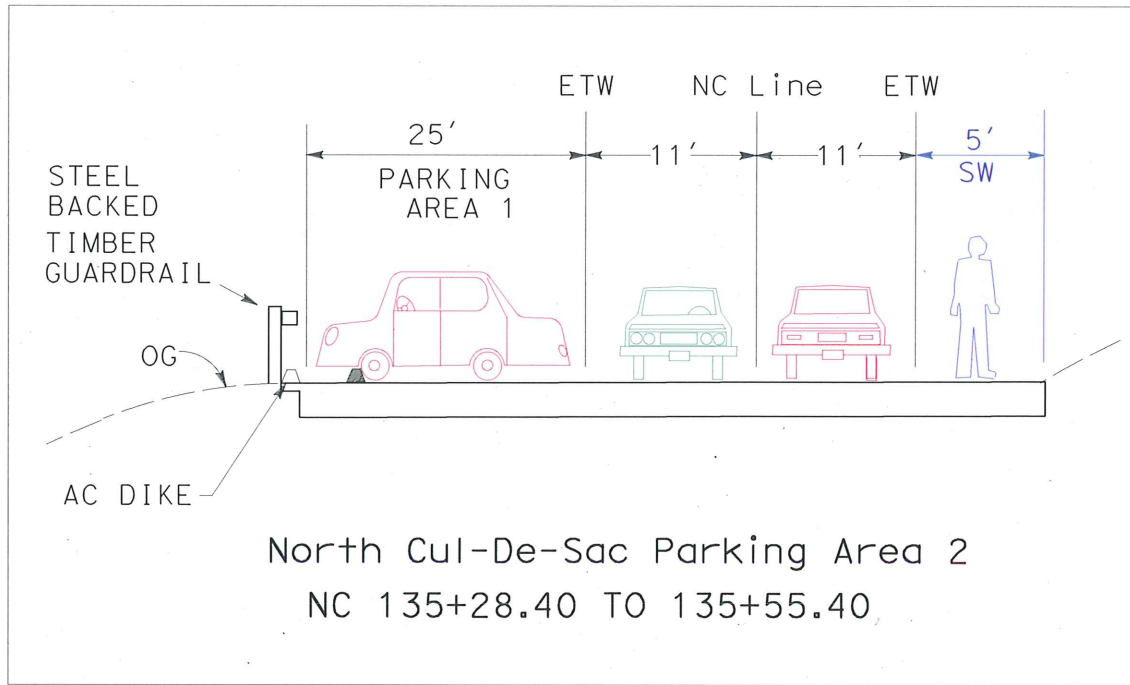
FLASHING BEACONS
FACING
APPROACHING
TRAFFIC
W11-2
SIGN
300 mm SIGNAL
FACE (SAME AS
ABOVE)
W16-7P
SIGN
R62E(CA)
PUSH
BUTTON
POST MOUNTING
FOR PEDESTRIAN

Note:
Stations are in meter
20 meters or 65.6 feet

LEGEND
● ● ● Proposed Trail Connection
▨ 6" High Concrete Sidewalk

DEVIL'S SLIDE TUNNEL PROJECT
PUBLIC ACCESS NORTH END
Date: July 10, 2012

Shamrock Ranch



CROSS-SECTION

**Pacifica Trail at the Devil's Slide Tunnel
Project North End**

No Scale
Date: March 2, 2011