

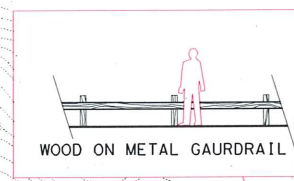
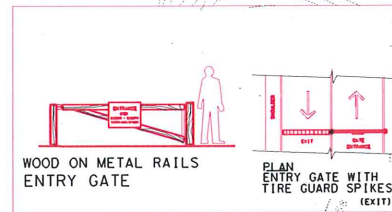
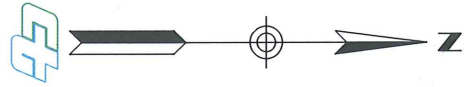
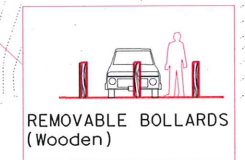


# PACIFIC OCEAN



SOUTH CUL-DE-SAC AREA 2  
PARKING  
13 standard stalls  
1 accessible stall  
1 RV stalls

Sweet Smelling Toilet (SST)  
Waterless Restroom 12'6" X 8'6"  
(By Other)



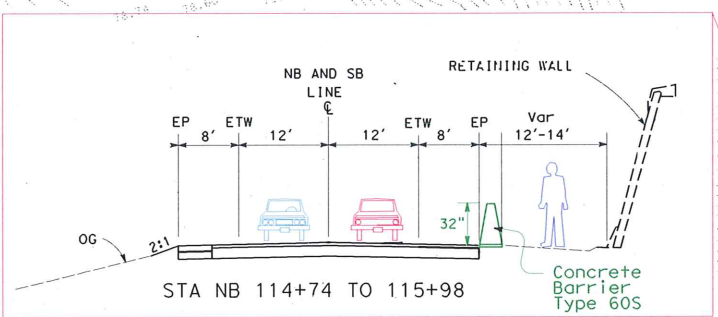
SOUTH CUL-DE-SAC AREA 1  
PARKING  
8 standard stalls  
1 accessible stall

TRAFFIC SIGNAL WITH PED. PUSH BUTTON FLASHING BEACONS

CONCRETE BARRIER

FACE OF PORTAL 475 FEET FROM CROSSWALK  
FACE OF PORTAL 450 FEET FROM INTERSECTION  
(Design Manual Requires 360 feet)

SEE DETAIL (A) 670 FEET FROM CROSSWALK



TRAFFIC SIGNAL WITH PED. PUSH BUTTON FLASHING BEACONS

End Concrete Barrier Type 60S  
6.85 m Rt NB 115+98

Vehicle Sight Distance 110m  
or 360 feet from Crosswalk

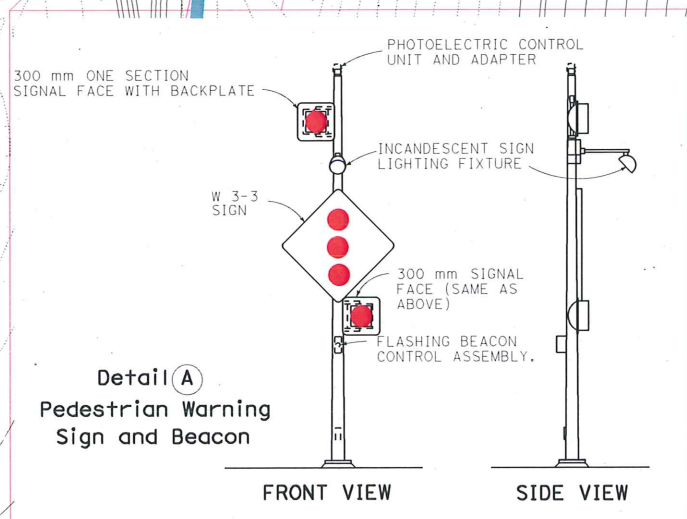
120 m or 394 feet Long  
Concrete Barrier Type 60S

6m Metal Beam Guard Railing Connect the Gap Between Concrete Barriers Top of Manholes

SEE DETAIL (A) 645 FEET FROM CROSSWALK

CHANGEABLE MESSAGE SIGN Begin  
Concrete Barrier Type 60S  
9.85 m Rt NB 114+74

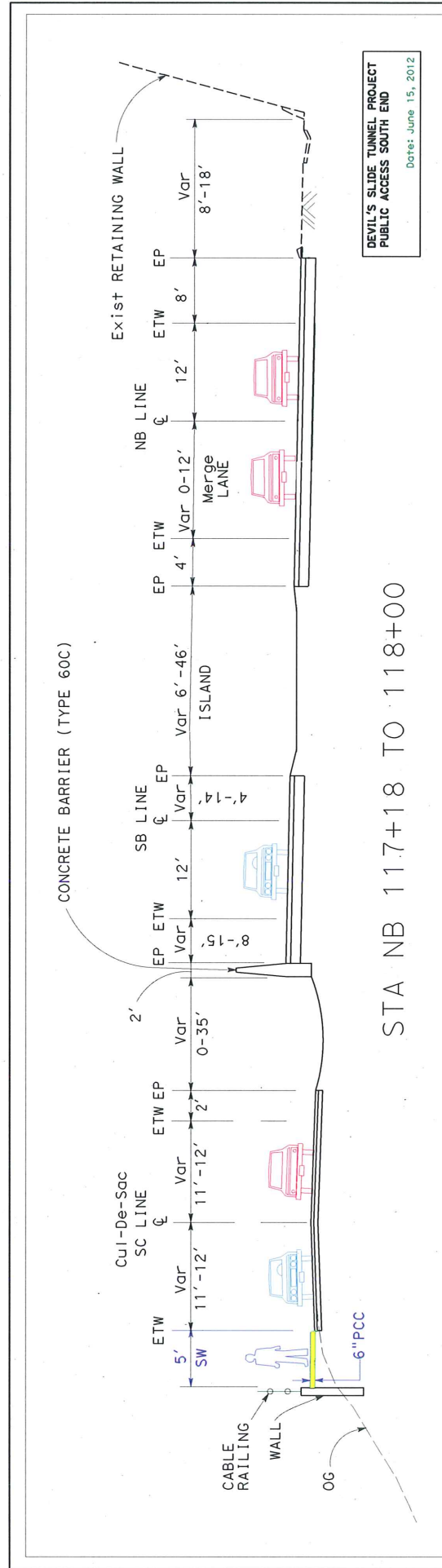
Vehicle Sight Distance 110m  
or 360 feet from Crosswalk



**LEGEND**

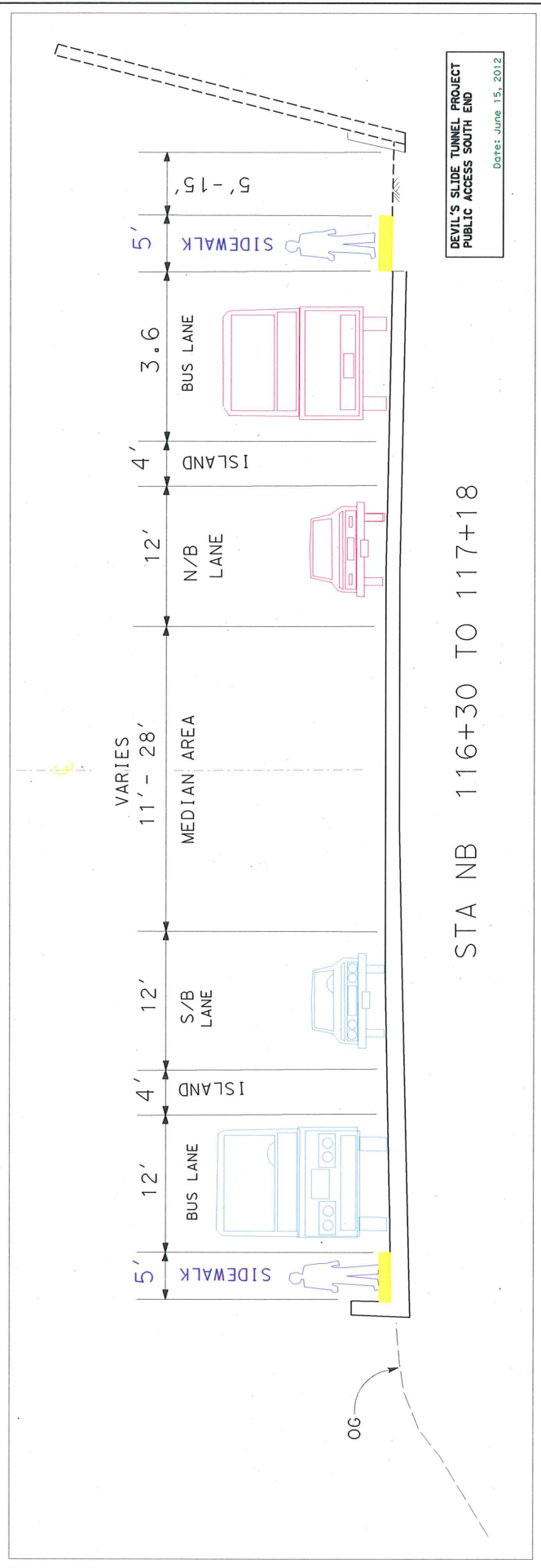
- Proposed Trail Connection
- 6" High Concrete Sidewalk

**DEVIL'S SLIDE TUNNEL PROJECT**  
**PUBLIC ACCESS SOUTH END**  
Date: July 10, 2012



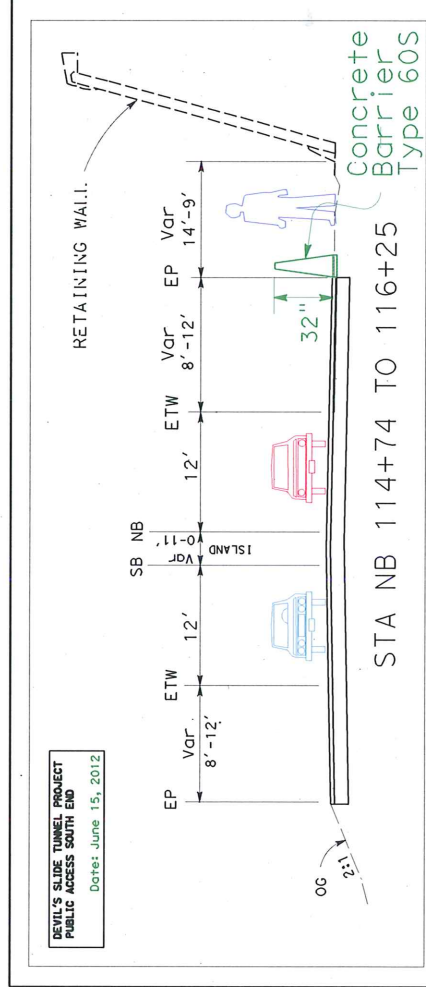
STA NB 117+18 TO 118+00

DEVIL'S SLIDE TUNNEL PROJECT  
PUBLIC ACCESS SOUTH END  
Date: June 15, 2012



STA NB 116+30 TO 117+18

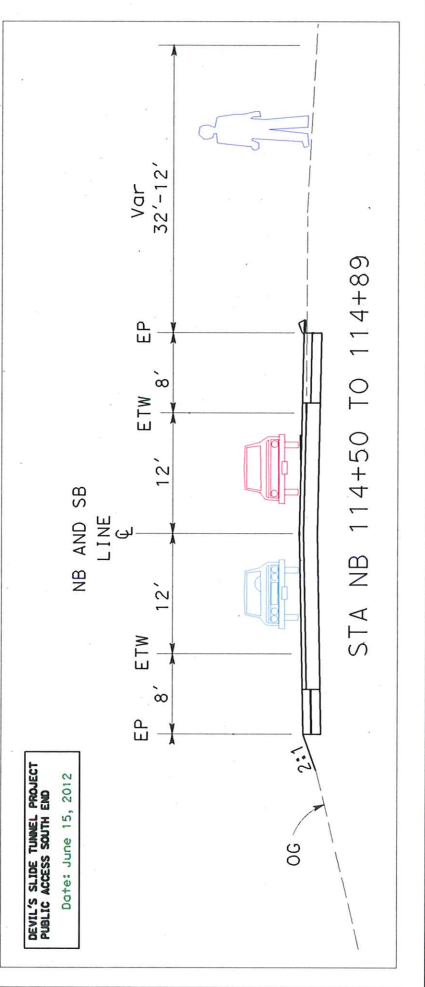
DEVIL'S SLIDE TUNNEL PROJECT  
PUBLIC ACCESS SOUTH END  
Date: June 15, 2012



STA NB 114+74 TO 116+25

Concrete Barrier  
Type 60S

DEVIL'S SLIDE TUNNEL PROJECT  
PUBLIC ACCESS SOUTH END  
Date: June 15, 2012



STA NB 114+50 TO 114+89

DEVIL'S SLIDE TUNNEL PROJECT  
PUBLIC ACCESS SOUTH END  
Date: June 15, 2012