

16th Street

Between Vincennes and Oak | Chicago Heights, IL

EXISTING CONDITIONS



POTENTIAL FUTURE CONDITIONS



**STUDY
CORRIDOR
MAP KEY**

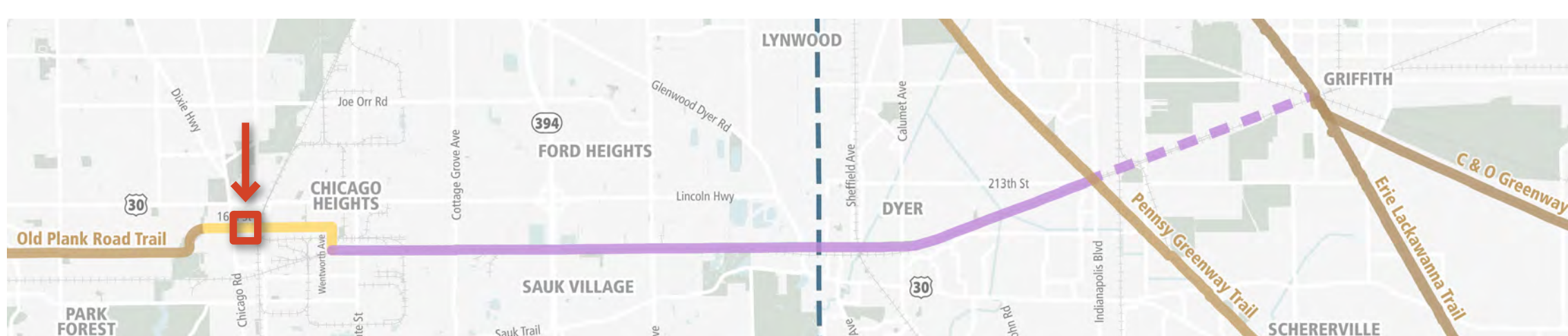


EXHIBIT B
(to cross-reference with large table map)

Wentworth Avenue Drone View | Chicago Heights, IL

EXISTING CONDITIONS



POTENTIAL FUTURE CONDITIONS



**STUDY
CORRIDOR
MAP KEY**

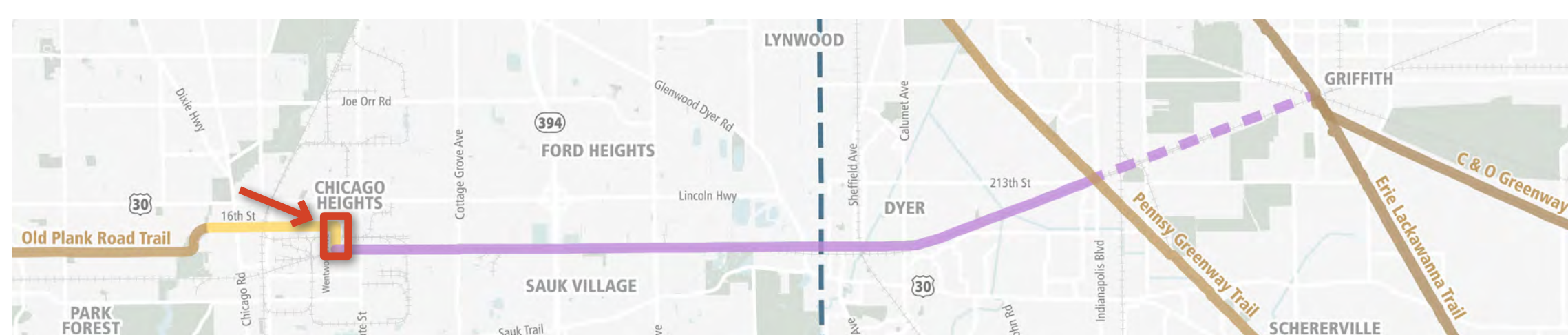


EXHIBIT C
(to cross-reference with large table map)

Wentworth Avenue

Ground View | Chicago Heights, IL

EXISTING CONDITIONS



POTENTIAL FUTURE CONDITIONS



**STUDY
CORRIDOR
MAP KEY**

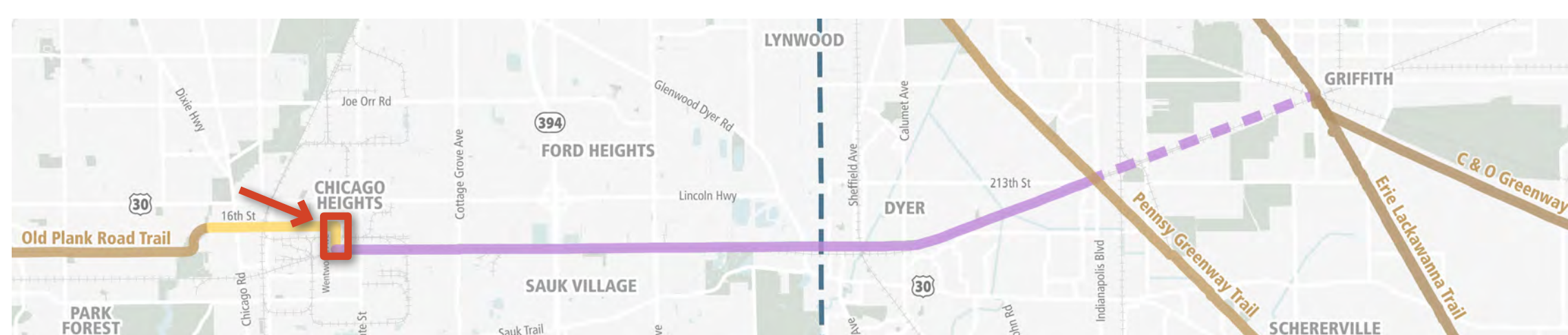


EXHIBIT D
(to cross-reference with large table map)

Torrence Avenue Drone View | Sauk Village, IL

EXISTING CONDITIONS



POTENTIAL FUTURE CONDITIONS



**STUDY
CORRIDOR
MAP KEY**

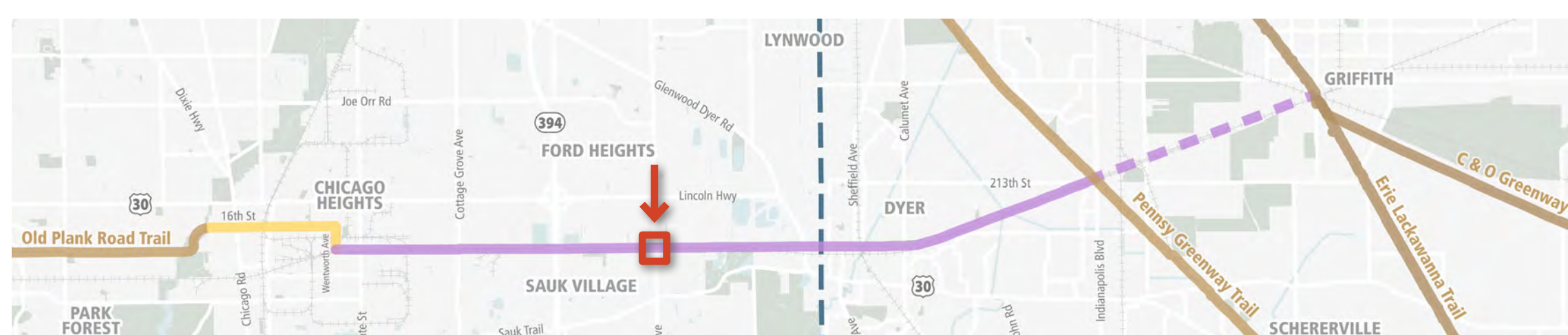


EXHIBIT E
(to cross-reference with large table map)

Torrence Avenue

Ground View | Sauk Village, IL

EXISTING CONDITIONS



POTENTIAL FUTURE CONDITIONS



**STUDY
CORRIDOR
MAP KEY**

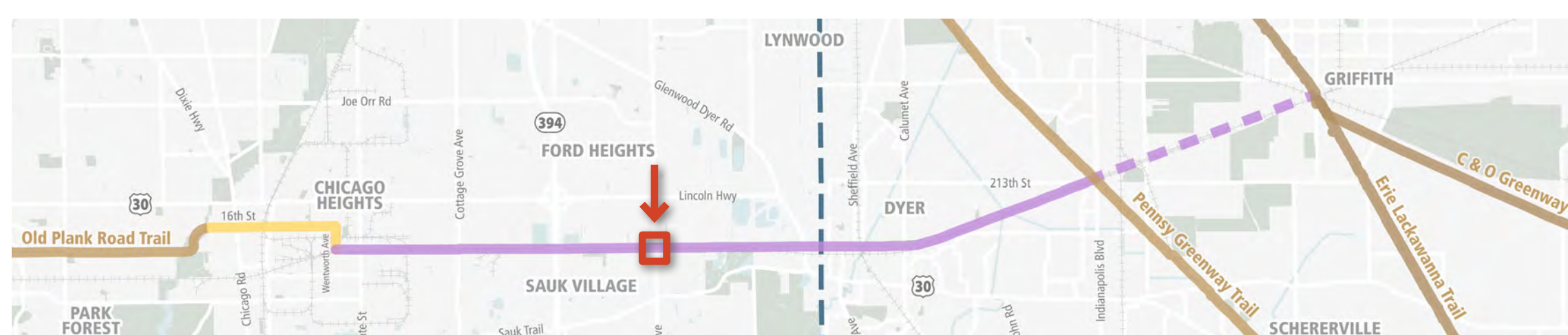


EXHIBIT F
(to cross-reference with large table map)

US 30/Lincoln Hwy Underpass Lynwood, IL

EXISTING CONDITIONS



POTENTIAL FUTURE CONDITIONS



**STUDY
CORRIDOR
MAP KEY**

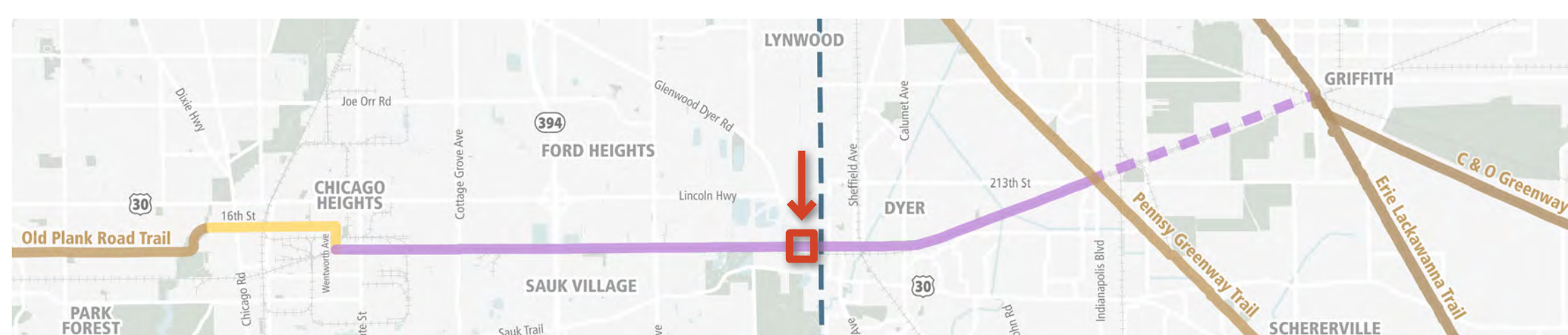


EXHIBIT G
(to cross-reference with large table map)

Central Park Trail Access

Dyer, IN

EXISTING CONDITIONS



POTENTIAL FUTURE CONDITIONS



**STUDY
CORRIDOR
MAP KEY**

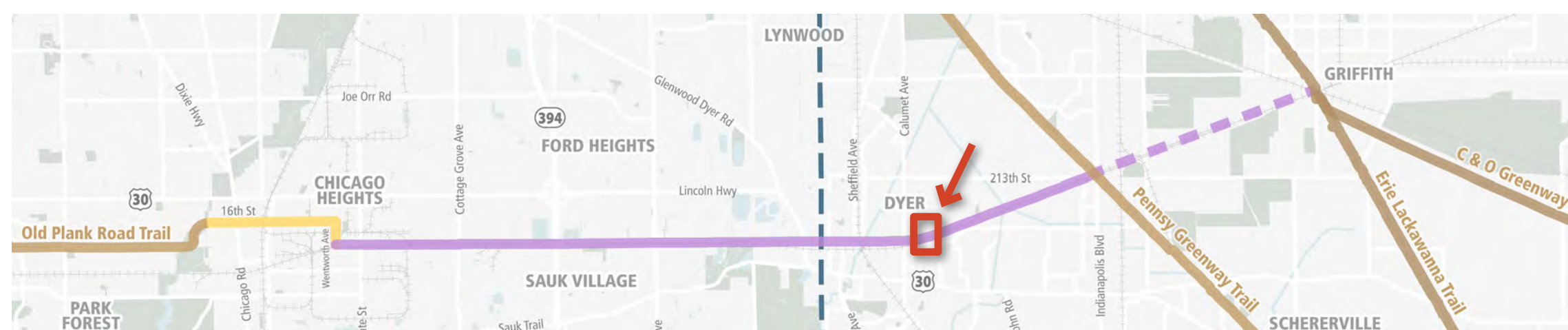


EXHIBIT H
(to cross-reference with large table map)

Pennsy Greenway / Eagle Dr Schererville, IN

EXISTING CONDITIONS



POTENTIAL FUTURE CONDITIONS



**STUDY
CORRIDOR
MAP KEY**

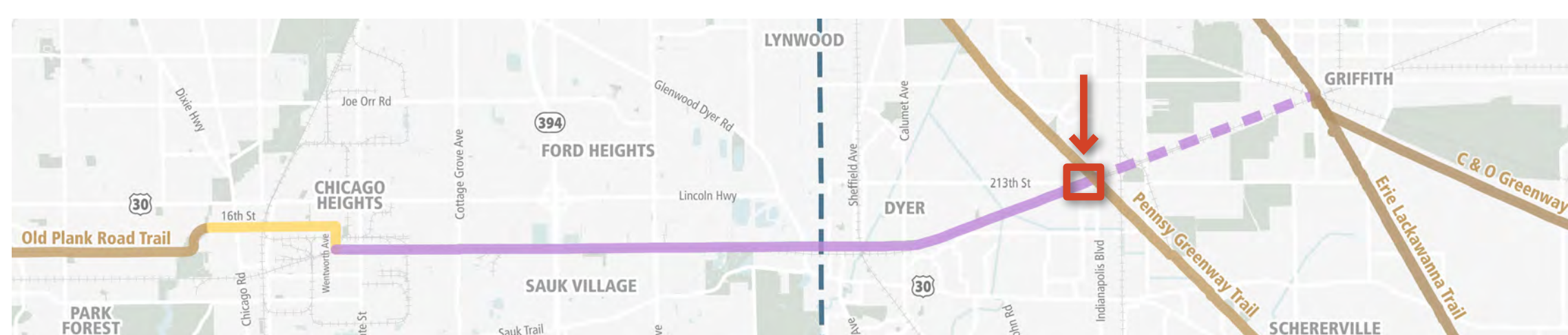


EXHIBIT I
(to cross-reference with large table map)