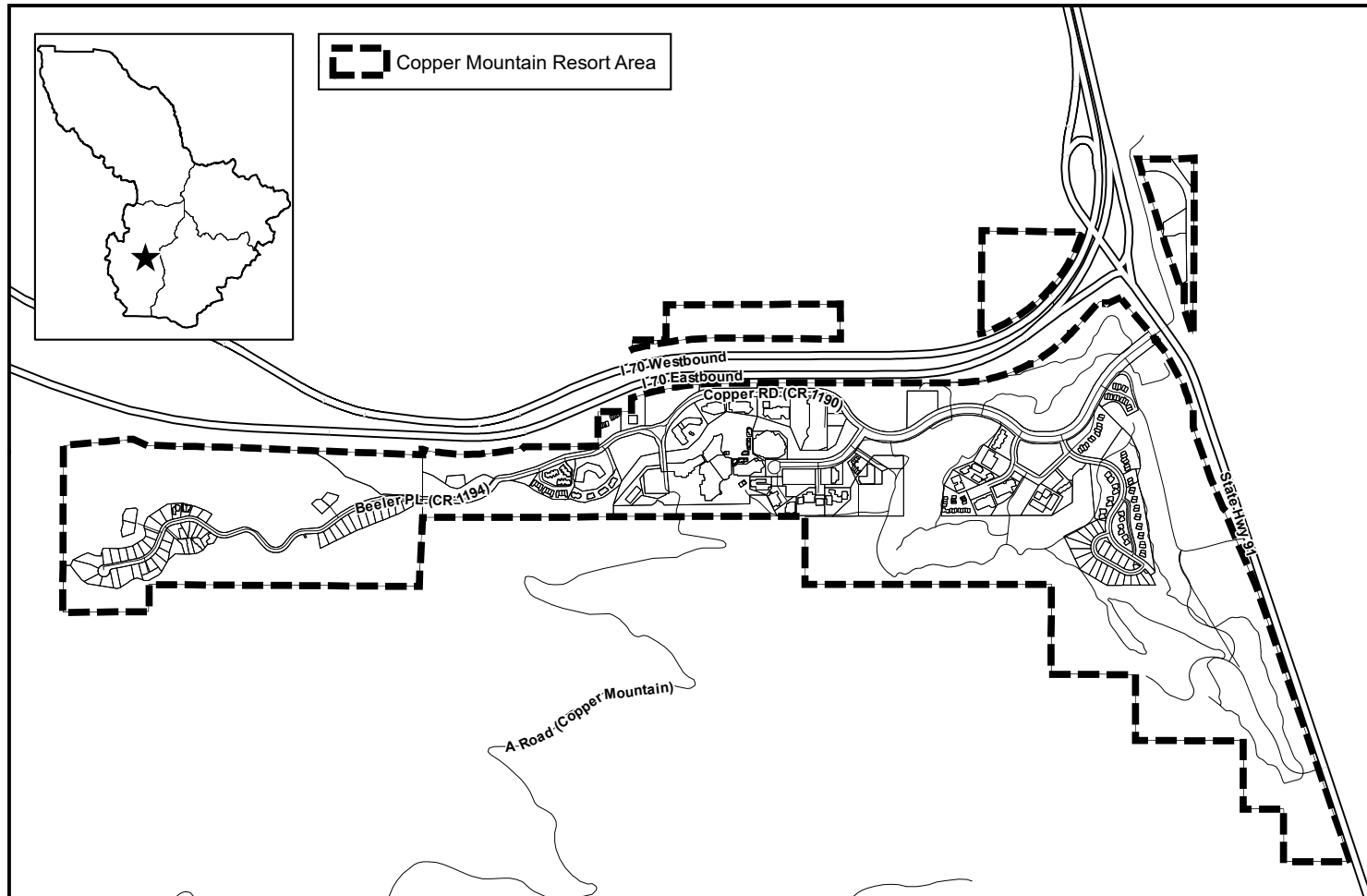


RESORT OVERLAY ZONE: COPPER MOUNTAIN AREA



This map is for display purposes only.
Do not use for legal conveyance.
Not necessarily accurate by surveying
standards, and does not comply with
National Mapping Accuracy Standards.
©2021 Summit County Government

1:14,498

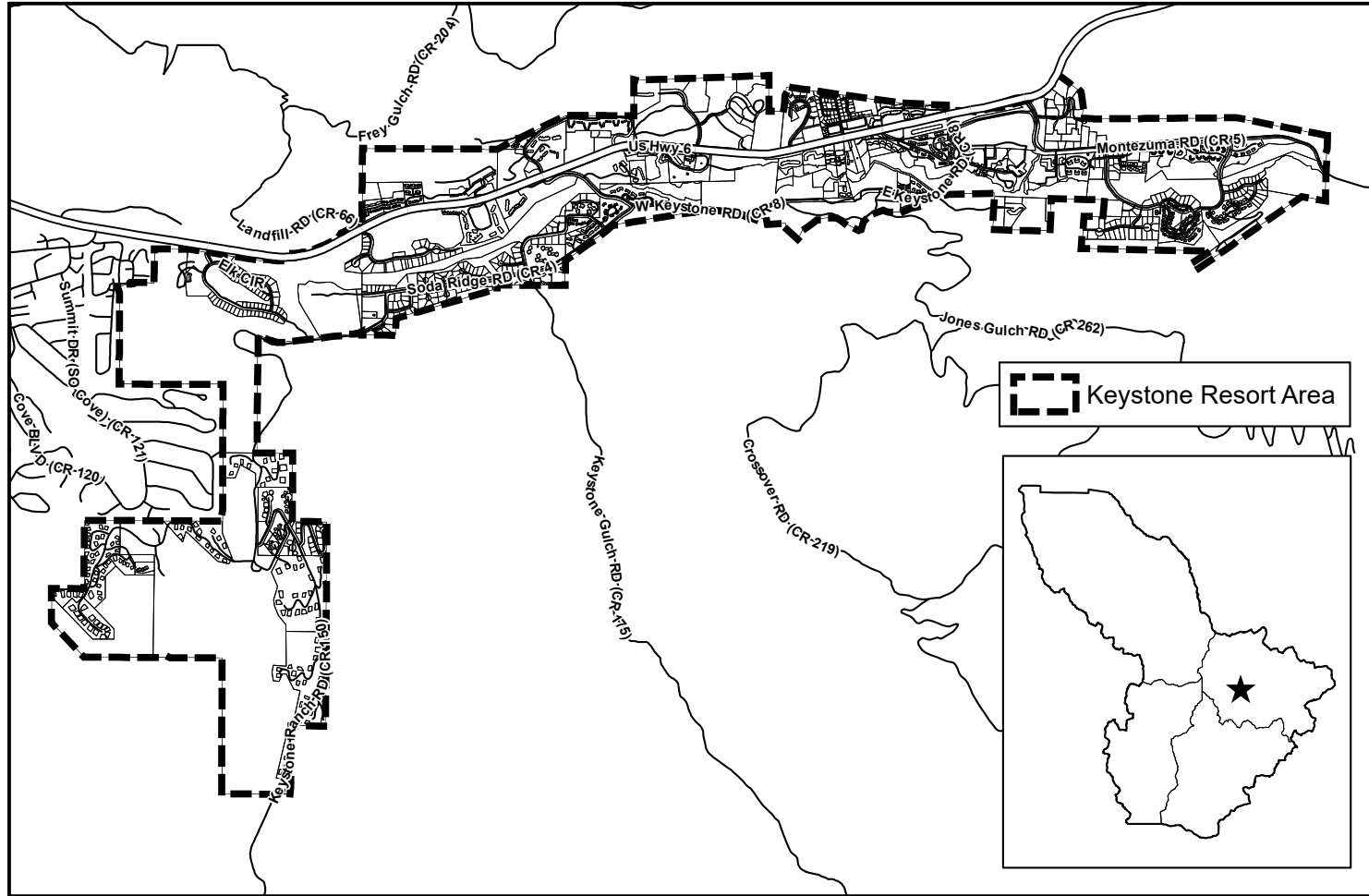
1 Inch = 1,208.19 Feet

0 500 1,000 2,000 Feet

N



RESORT OVERLAY ZONE: KEYSTONE AREA



This map is for display purposes only.
 Do not use for legal conveyance.
 Not necessarily accurate by surveying
 standards, and does not comply with
 National Mapping Accuracy Standards.
 ©2021 Summit County Government

1:30,000

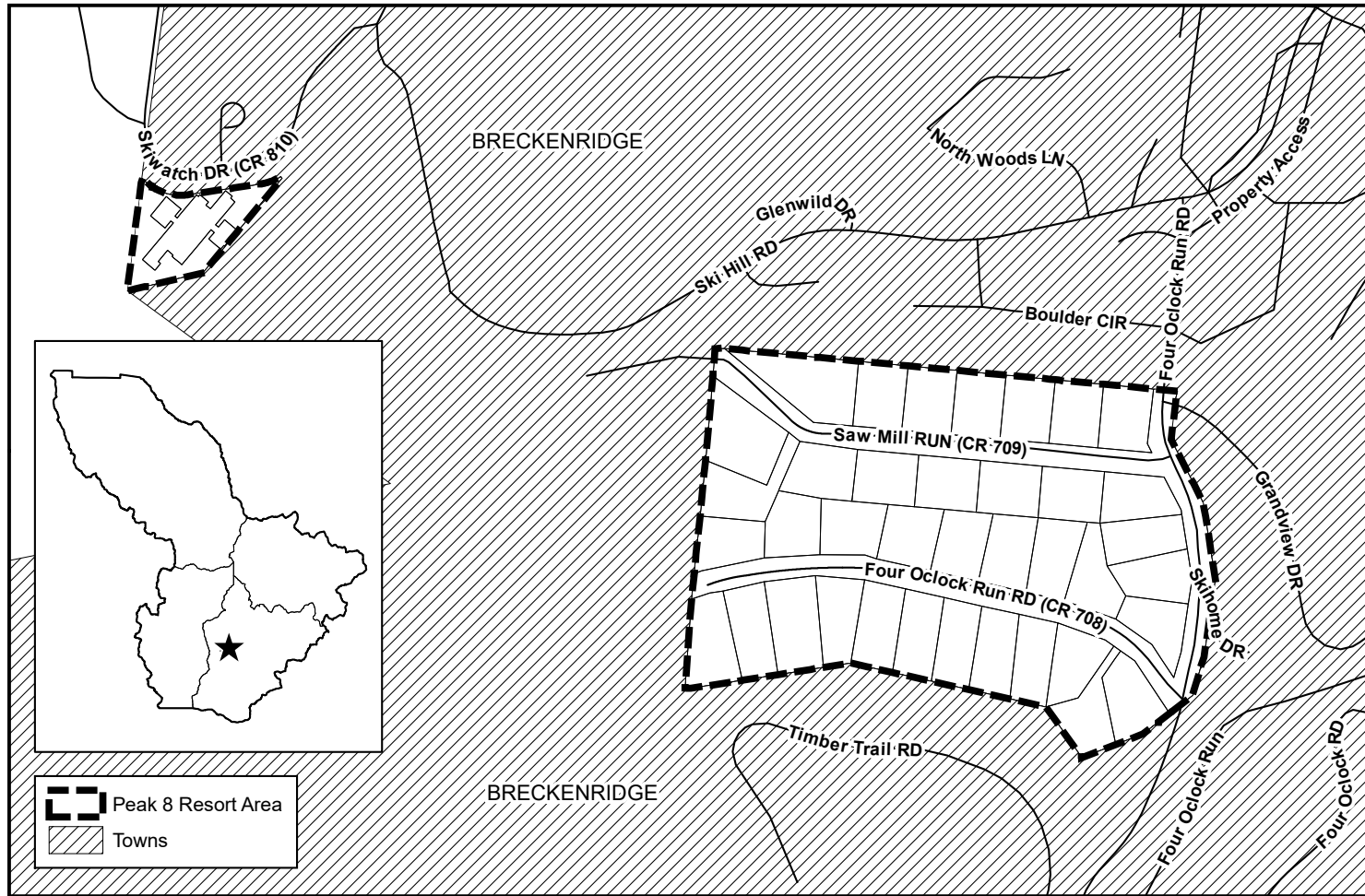
1 Inch = 2,500 Feet

0 1,050 2,100 4,200 Feet


N



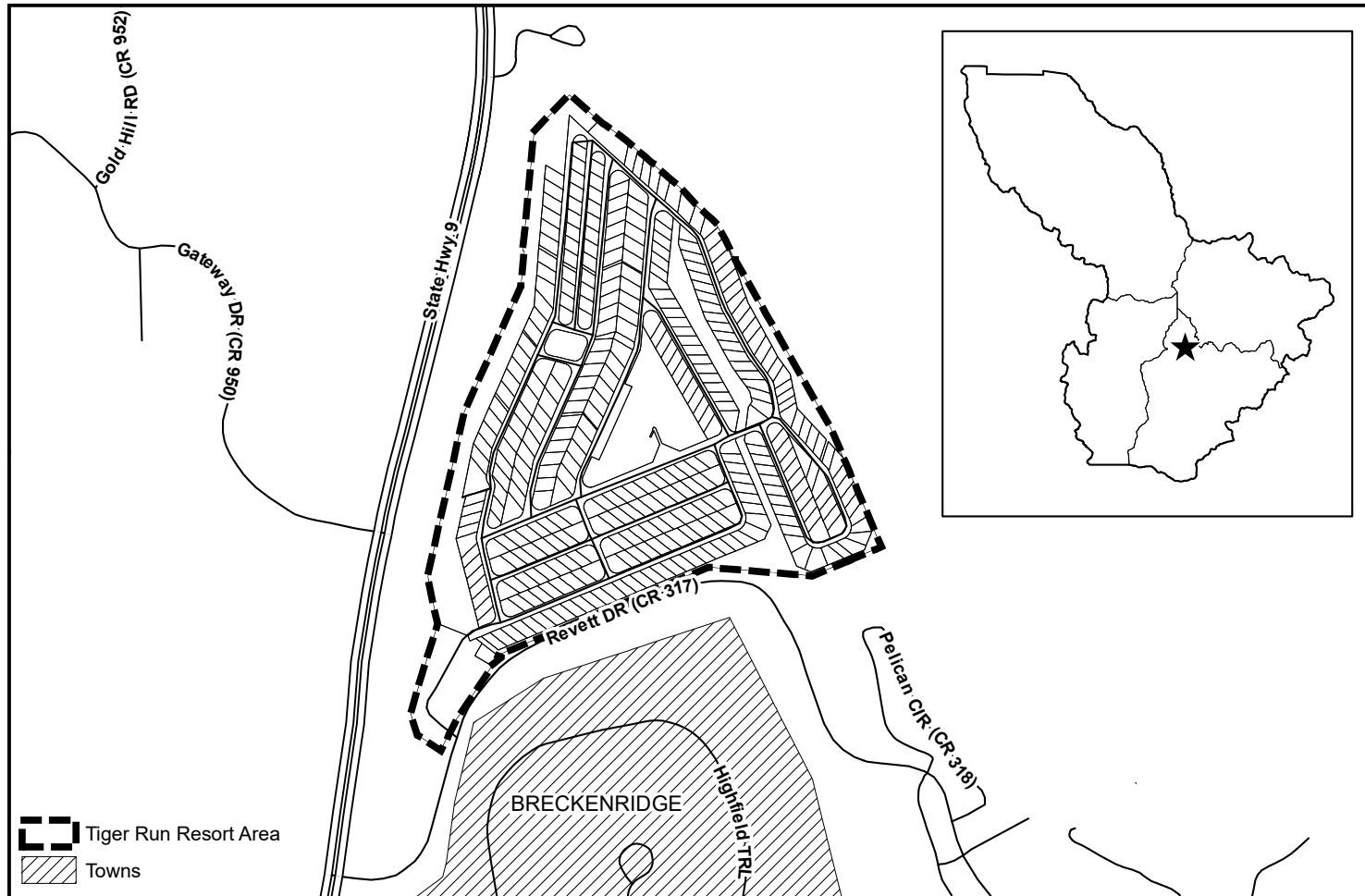
RESORT OVERLAY ZONE: PEAK 8 AREA



This map is for display purposes only.
 Do not use for legal conveyance.
 Not necessarily accurate by surveying
 standards, and does not comply with
 National Mapping Accuracy Standards.
 ©2021 Summit County Government



RESORT OVERLAY ZONE: TIGER RUN AREA



This map is for display purposes only.
Do not use for legal conveyance.
Not necessarily accurate by surveying
standards, and does not comply with
National Mapping Accuracy Standards.
©2021 Summit County Government

