

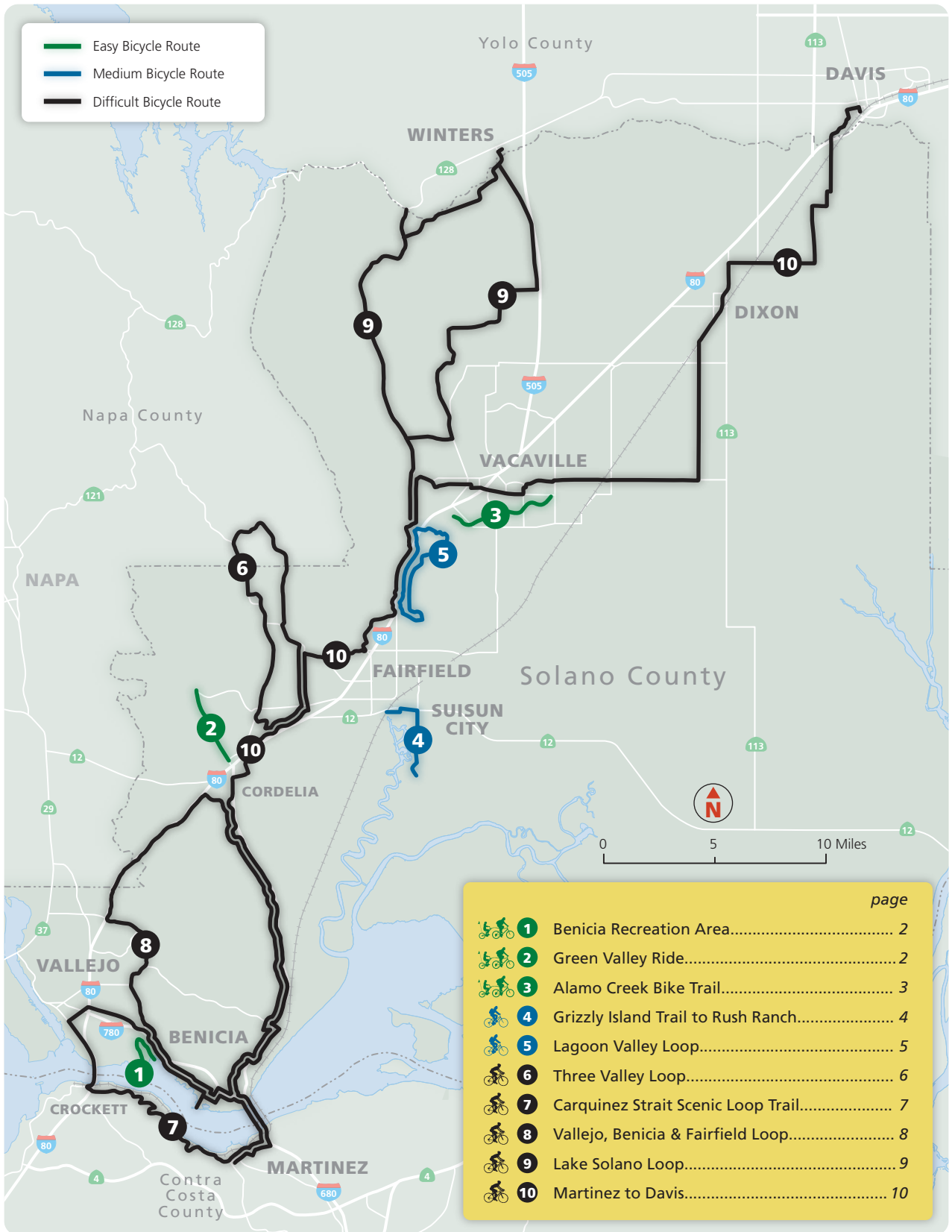


SOLANO COUNTY

Top Ten Bike Rides



- Easy Bicycle Route
- Medium Bicycle Route
- Difficult Bicycle Route



	<i>page</i>
1 Benicia Recreation Area.....	2
2 Green Valley Ride.....	2
3 Alamo Creek Bike Trail.....	3
4 Grizzly Island Trail to Rush Ranch.....	4
5 Lagoon Valley Loop.....	5
6 Three Valley Loop.....	6
7 Carquinez Strait Scenic Loop Trail.....	7
8 Vallejo, Benicia & Fairfield Loop.....	8
9 Lake Solano Loop.....	9
10 Martinez to Davis.....	10



Benicia Recreation Area

elevation

200'

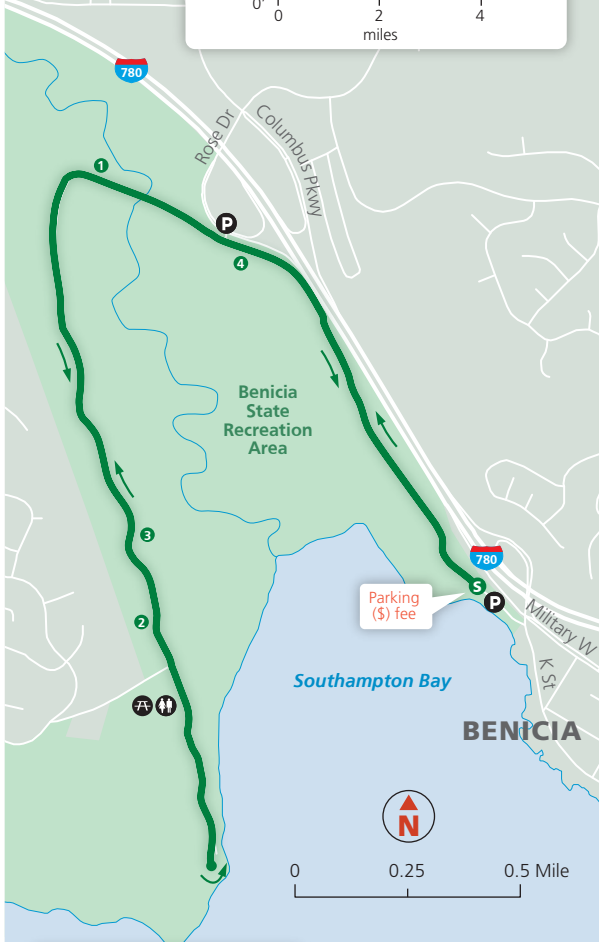
0'

0

2

4

miles












Quick Facts

Difficulty **Easy**

Distance **5 Miles**

Type **Out and Back**

Approximate Time **30 Mins**

-  Easy Bicycle Route
-  Medium Bicycle Route
-  Difficult Bicycle Route
-  Other Bicycle Trail
-  Suggested Start
-  Mileage
-  Parking
-  Restrooms
-  Picnic Area

Carquinez Strait

This bike and pedestrian path inside the park is a great place to get out in nature, birdwatch, fish, and watch the ships pass by.

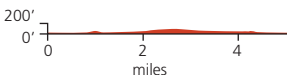
Be prepared to pay a parking fee.



Green Valley Ride



elevation



This separate bike and pedestrian path runs parallel to Green Valley Road. Ride in the shade of trees that line the southern half of the trail, then opens to views of Green Valley as you travel north.

Consider taking detours on the Bay Area Ridge Trail paths that cross this multi-use path.



GREEN VALLEY

Rockville Rd

3

2 Green Valley Rd

Mason Rd

4

bike and pedestrian path

Rockville Hills Regional Park

Bay Area Ridge Trail

Green Valley Rd

Mangels Blvd

Business Center Rd

Quick Facts

Difficulty **Easy**

Distance **5 Miles**

Type **Out and Back**

Approximate Time **30 Mins**

- Easy Bicycle Route
- Medium Bicycle Route
- Difficult Bicycle Route
- Other Bicycle Trail
- Suggested Start
- Mileage
- Parking
- Restrooms
- Picnic Area

CORDELIA

80

Cordelia Rd

680



0 0.25 0.5 Mile

Alamo Creek Bike Trail



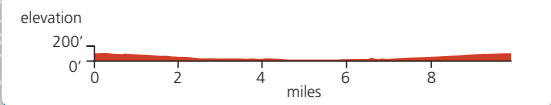
0 0.5 1 Mile



Quick Facts

Difficulty **Easy**
 Distance **10 Miles**
 Type **Out and Back**
 Approximate Time **1 Hour**

- Easy Bicycle Route
- Medium Bicycle Route
- Difficult Bicycle Route
- Other Bicycle Trail
- Suggested Start
- Mileage
- Parking
- Restrooms
- Picnic Area



Ride from one end of Vacaville to the other on this winding path that follows Alamo Creek.

Please use crosswalks when crossing the intersecting streets, and find time to stop by one of the adjacent parks.



Grizzly Island Trail to Rush Ranch

FAIRFIELD

Broadway St
Ohio St

Suisun-Fairfield
Amtrak Capitol
Corridor Station

Union Ave

Main St

West St

School St

Suisun St

Cordelia St

Civic Center Blvd

SUISUN CITY

Driftwood Dr

Marina Blvd

Lotz Way

Central County Bikeway

Village Dr

Sunset Ave

Wigeon Way

Snow Dr

Grizzly Island Trail

Grizzly Island Rd

Grizzly Island Rd

Rush Ranch

This ride has a mix of calm local streets, a separated bike path through wetlands, and a county road with no shoulder. Schedule a little extra time to explore the walking and hiking trails of Rush Ranch.



0 0.25 0.5 Mile

elevation
400'
0'
0 2 4 6 miles

Quick Facts

Difficulty **Medium**
Distance **7 Miles**
Type **Out and Back**
Approximate Time **1 Hour**

- Easy Bicycle Route
- Medium Bicycle Route
- Difficult Bicycle Route
- Other Bicycle Trail
- Suggested Start
- Mileage
- Parking
- Restrooms
- Picnic Area

Lagoon Valley Loop



Lagoon Valley Regional Park is just off of I-80 with over 470 acres of natural landscape to explore by foot or bike.

Daily and annual parking passes are available at the gate.

The suggested route includes low traffic roadways inside and outside the park and some multi-use trails.

If the 9-mile loop down into Fairfield and back sounds daunting, many alternatives weave throughout the park.

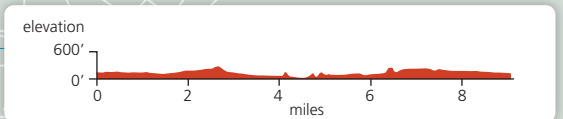
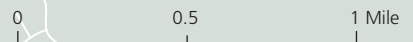


Bike Path connects Paradise Valley Dr and Nelson Rd

Quick Facts

Difficulty **Medium**
 Distance **9 Miles**
 Type **Loop**
 Approximate Time **1 Hour**

- Easy Bicycle Route
- Medium Bicycle Route
- Difficult Bicycle Route
- Other Bicycle Trail
- Suggested Start
- Mileage
- Parking
- Restrooms
- Picnic Area



Three Valley Loop



Experience some of the most picturesque agricultural areas in the county on this ride. Be prepared that most of these low-volume county roads have no shoulders, however some stretches provide bike lanes or separated bike paths.

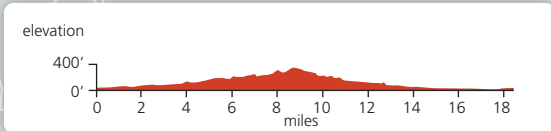
Earn extra credit by adding Green Valley to the ride and make it a four valley loop.



Napa County
Solano County

- Easy Bicycle Route
- Medium Bicycle Route
- Difficult Bicycle Route
- Other Bicycle Trail
- Suggested Start
- Mileage
- Parking
- Restrooms
- Picnic Area

Use Mankas Corner Rd for shorter loop



Quick Facts

Difficulty **Difficult**
Distance **18 Miles**
Type **Loop**
Approximate Time **2-4 hours**

Parking at Solano Community College is \$1 per day



Carquinez Strait Scenic Loop Trail



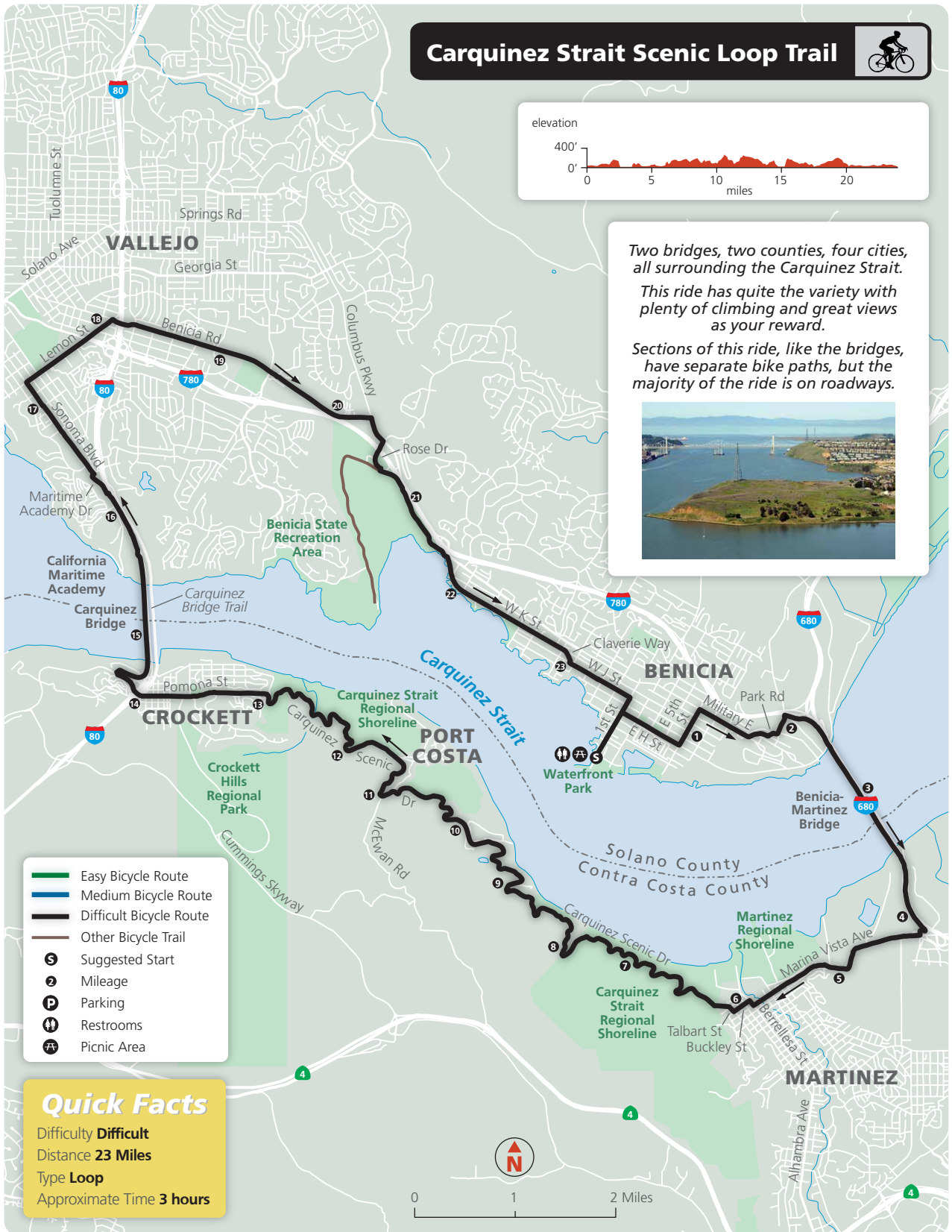
elevation



Two bridges, two counties, four cities, all surrounding the Carquinez Strait.

This ride has quite the variety with plenty of climbing and great views as your reward.

Sections of this ride, like the bridges, have separate bike paths, but the majority of the ride is on roadways.



- █ Easy Bicycle Route
- █ Medium Bicycle Route
- █ Difficult Bicycle Route
- █ Other Bicycle Trail
- S Suggested Start
- 2 Mileage
- P Parking
- ♿ Restrooms
- 🍷 Picnic Area

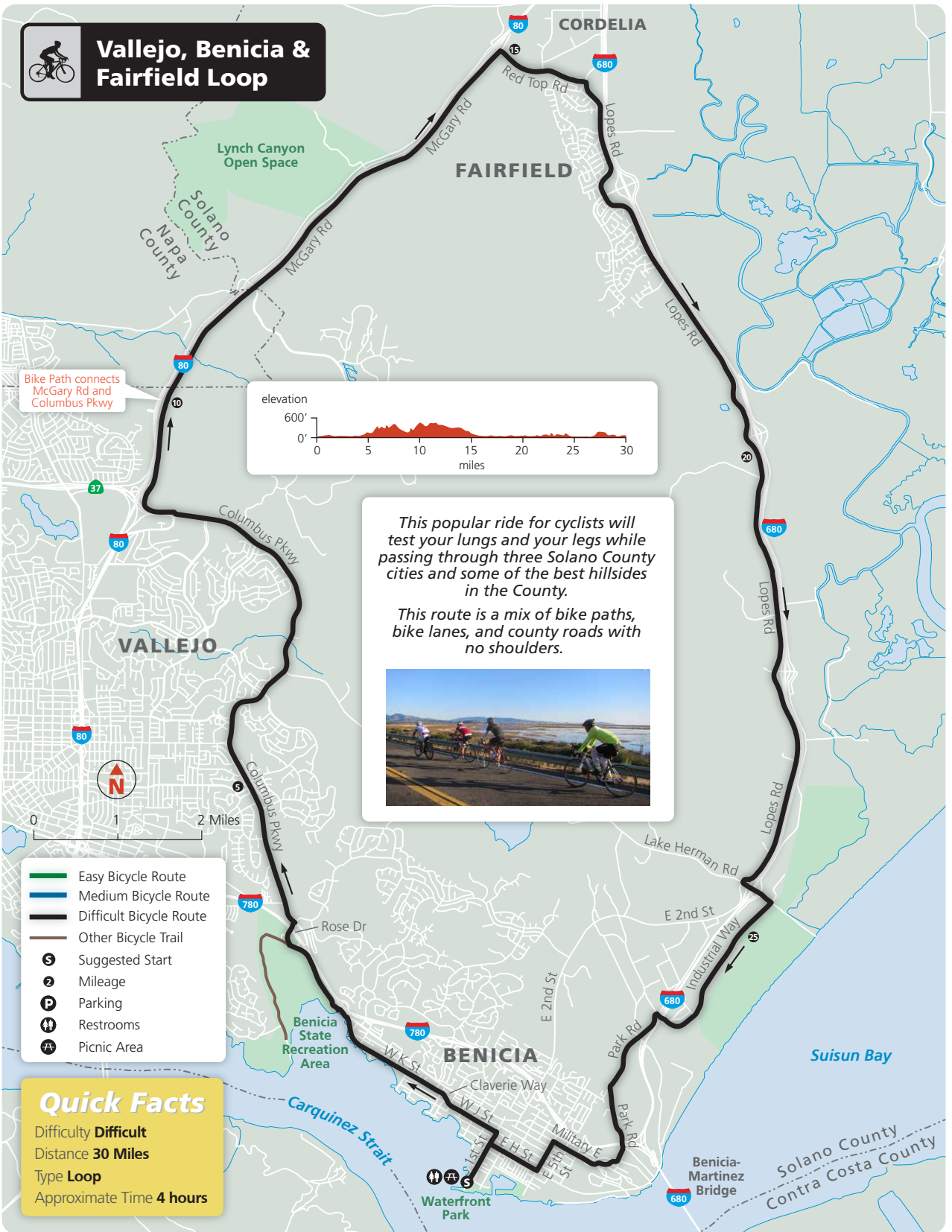
Quick Facts

Difficulty **Difficult**
 Distance **23 Miles**
 Type **Loop**
 Approximate Time **3 hours**

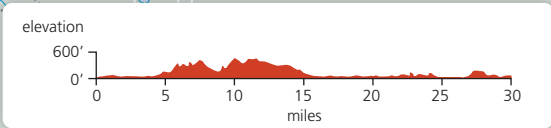




Vallejo, Benicia & Fairfield Loop



Bike Path connects McGary Rd and Columbus Pkwy



This popular ride for cyclists will test your lungs and your legs while passing through three Solano County cities and some of the best hillsides in the County. This route is a mix of bike paths, bike lanes, and county roads with no shoulders.



- Easy Bicycle Route
- Medium Bicycle Route
- Difficult Bicycle Route
- Other Bicycle Trail
- S Suggested Start
- M Mileage
- P Parking
- R Restrooms
- PA Picnic Area

Quick Facts
 Difficulty **Difficult**
 Distance **30 Miles**
 Type **Loop**
 Approximate Time **4 hours**



Lake Solano Loop

Yolo County

WINTERS

Railroad Ave

Rotary Park

128

505

128

To Lake Berryessa



0 0.5 1 Mile

128
Lake Solano County Park

Putah Creek
Putah Creek Rd

Solano County

Winters Rd

ALLEDALE

505

Begin in Lagoon Valley Regional Park and head north through the orchards to Lake Solano. Pop over to the charming town of Winters to refuel for the ride back.

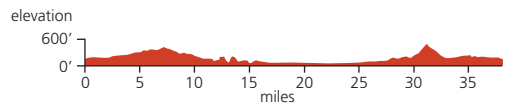
Motivation is easy to come by as you chase one great view after another. This route is entirely county roads with varying shoulder widths.



- Easy Bicycle Route
- Medium Bicycle Route
- Difficult Bicycle Route
- Other Bicycle Trail
- Suggested Start
- Mileage
- Parking
- Restrooms
- Picnic Area

Quick Facts

Difficulty **Difficult**
 Distance **36 Miles**
 Type **Loop**
 Approximate Time **4 hours**



BUCKTOWN

VACAVILLE

Lagoon Valley Regional Park

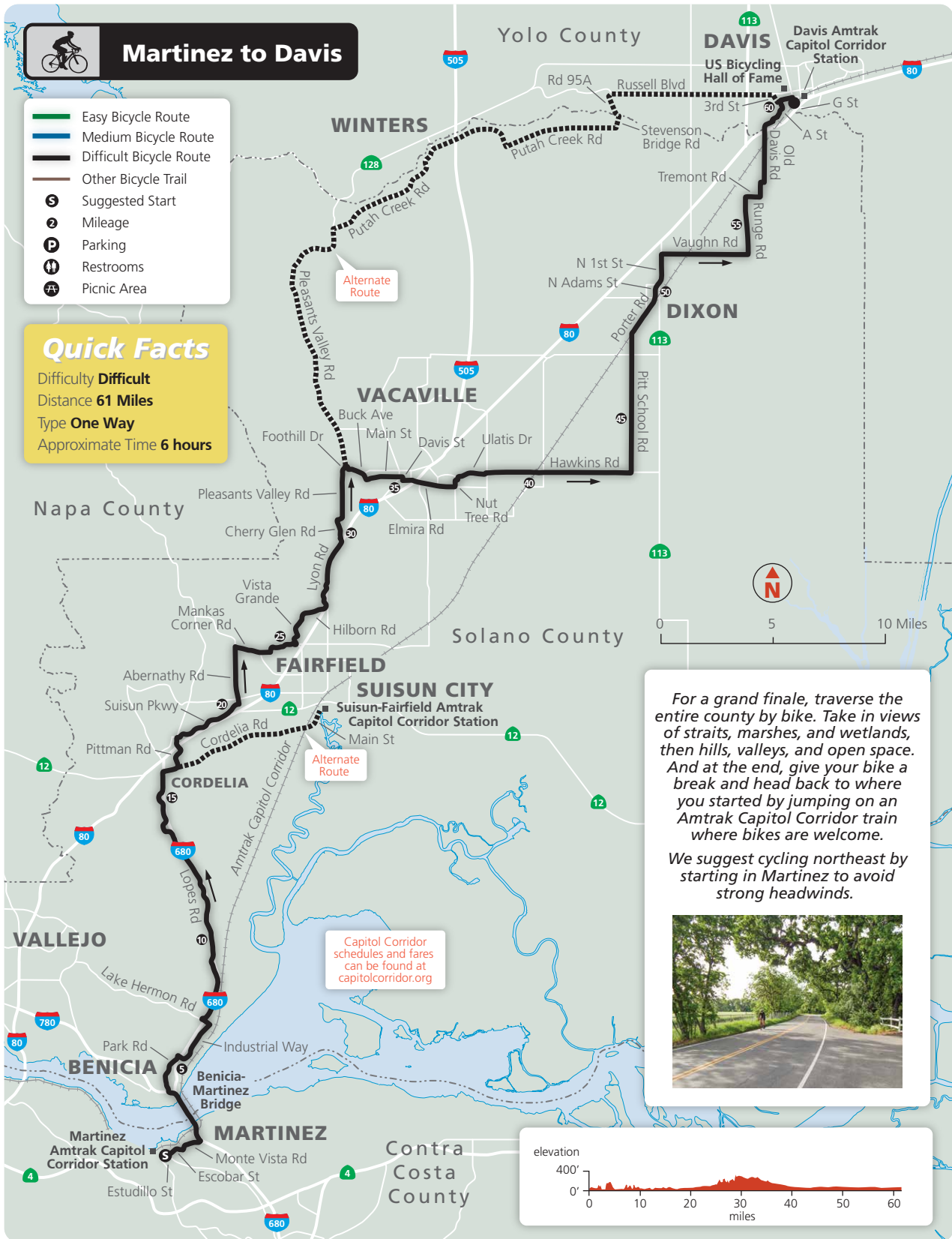


Martinez to Davis

- Easy Bicycle Route
- Medium Bicycle Route
- Difficult Bicycle Route
- Other Bicycle Trail
- Suggested Start
- Mileage
- Parking
- Restrooms
- Picnic Area

Quick Facts

Difficulty **Difficult**
 Distance **61 Miles**
 Type **One Way**
 Approximate Time **6 hours**



For a grand finale, traverse the entire county by bike. Take in views of straits, marshes, and wetlands, then hills, valleys, and open space. And at the end, give your bike a break and head back to where you started by jumping on an Amtrak Capitol Corridor train where bikes are welcome.

We suggest cycling northeast by starting in Martinez to avoid strong headwinds.



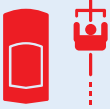
Capitol Corridor schedules and fares can be found at capitolcorridor.org

Be Bike Safe...

Be Predictable



Use hand signals and obey traffic rules so motorists can predict your movements



Avoid weaving and ride with the direction of traffic

Be Equipped



Wear a helmet at all times and use lights at night (white in front, red in the rear) or when visibility is poor



Use a bell or call out to communicate with those around you

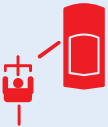


Use a U-lock to lock your frame and at least one wheel to a bike rack or immovable object

Be Alert



Watch other users on pathways including dogs, small children, and joggers



Be alert for cars pulling out from side streets and driveways and car doors opening



The Solano Transportation Authority, along with its partner agencies, are not responsible for the safety of bicyclists or others utilizing these maps. No representation is made or intended as to the safety or fitness of suggested routes, their striping, signage or as to the suitability of roadway surfaces for bicycle travel. It is the sole responsibility of individual bicyclists to adhere to all applicable traffic laws and to choose routes and facilities that are safe and appropriate for their skills.





Solano Transportation Authority

423 Main Street
Suisun City, CA 94585
(707) 424-6075
sta.ca.gov

Solano County Bike Shops

Wheels in Motion

735 1st St, Benicia
(707) 746-8856
wheelsinmotionbenicia.com

Fisk's Cyclery

539 N Adams St, Dixon
(707) 678-4330
fiskscyclery.com

Rockville Bike

2288 Rockville Rd, Fairfield
(707) 864-2453

Bike Closet

630 Orange Dr, Vacaville
(707) 447-6399
bikecloset.com

Ray's Cycle

400 Main St, Vacaville
(707) 448-1911
rayscyclebicycles.com

The Top 10 Bike Rides is on the Xplore Solano app!

Download the Xplore Solano app on the Outerspatial platform for more information on Solano community events, trails, parks, and open space destinations.

Xplore Solano offers one location to plan your next outdoor adventure in Solano County!



www.xploresolano.com



For Emergencies Call 911

In cooperation with

Solano Bicycle Advisory Committee

and



BAY AREA
AIR QUALITY
MANAGEMENT
DISTRICT



YOLO-SOLANO
AIR QUALITY MANAGEMENT DISTRICT